

The
Dadra And Nagar Haveli
Gazette
सरकारी राजपत्र
संघ प्रदेश दादरा एवं नगर हवेली, प्रशासन



भारत सरकार / Government of India

असाधारण

EXTRAORDINARY

श्रेणी-१ / SERIES - I

प्राधिकरण द्वारा प्रकाशित

PUBLISHED BY AUTHORITY

Vol. No. XXX SILVASSA Thursday 2nd July, 2015/Asadha -11, 1937 No. 80

Election Commission
Dadra and Nagar Haveli
F-Block, 1st Floor, M.S. Apartments
Kasturba Gandhi Marg
New Delhi - 110 001

NOTIFICATION

Dated the 2nd July, 2015

No. 8-5/EC/DNH/2015: Whereas, the proposals for delimitation of wards of twenty Gram Panchayats and the District Panchayat in the Union territory of Dadra and Nagar Haveli were published by the Election Commission, appointed under section 185 of the Andaman and Nicobar Islands (Panchayats) Regulation, 1994, in the Official Gazette vide Notification No. 8-5/EC/DD/2015 dated 07.05.2015 to invite thereto suggestions and objections by 18.05.2015 in compliance with rule 3 (1) and (2) of the Dadra and Nagar Haveli Panchayats (Election Procedure) Rules, 2014;

And, whereas, suggestions and objections received before the specified date have been considered by the Election Commission;

Now, therefore in pursuance of section 12 (4) of the Dadra and Nagar Haveli Panchayat Regulation, 2012, read with rule 3 (1) and (2) (d) (i) of the Dadra and Nagar Haveli Panchayats (Election Procedure) Rules, 2014, the Election Commission for the Union territory of Dadra and Nagar Haveli after taking into consideration all the suggestions and objections received, hereby determines the delimitation of the wards of twenty Gram

Panchayats in the Union territory of Dadra and Nagar Haveli, as detailed in Annex.-I appended to this notification and publishes the same in the Official Gazette;

Detailed maps showing the extent of each ward of each Gram Panchayat in the UT of Dadra and Nagar Haveli, are enclosed as Annex-II.

Sd/-
(Ms. Bhupinder Prasad)
Election Commissioner

**Election Commission
Dadra and Nagar Haveli
F-Block, 1st Floor, M.S. Apartments
Kasturba Gandhi Marg
New Delhi - 110 001**

No. 8-5/EC/DNH/2015

Dated the 2nd July, 2015

Final Order of Election Commission on delimitation of Gram Panchayat wards in the UT of Dadra & Nagar Haveli for the forthcoming election.

Draft proposals for delimitation of wards of twenty Gram Panchayats in Dadra and Nagar Haveli were notified by the Election Commission in exercise of powers under section 12 (4) of the Dadra & Nagar Haveli Panchayats Regulation, 2012, read with rule 3 (1) and (2) of the Dadra & Nagar Haveli Panchayats (Election Procedure) Rules, 2014 vide Notification No. 8-5/EC/DD/2015 dated 07.05.2015. Suggestions and objections were invited upto 18.05.2015.

In response to the aforementioned notification, objections were received from twenty one persons in respect of nine Gram Panchayats, namely, Dadra, Randha, Dapada, Kherdi, Amboli, Mandoni, Sindoni, Naroli, & Kharadpada. The suggestions/objections were heard by the Election Commission in a public hearing held on 15.06.2015 at the Conference Hall, Secretariat, Silvassa. Though a hearing was given to the objectors, the Commission observed that the first requirement was to have the textual boundaries of wards of each Gram Panchayat clearly reflected, keeping in view the geographical compactness and contiguity of wards along with maps and to have these displayed in prominent places to enable greater clarity on objections/suggestions. Copies of the same were also to be provided to the political parties. A further date for hearing the objectors was tentatively fixed for 29.05.2015.

The Commission accordingly heard the objectors on 01.07.2015 at the Conference Hall, Secretariat, Silvassa. The maps showing the territorial boundaries of wards of each Gram Panchayat were projected in a presentation before the objectors who had come for the hearing. The Commission accepted the suggestions of objectors in respect of Gram Panchayats, Randha, Kherdi, Amboli, Mandoni, and Sindoni keeping in view the latest population reflected in Census 2011, geographical compactness and contiguity of wards. A further suggestion given by an objector in respect of Gram Panchayat Sayli regarding swapping of two falias in ward No.2 & 3 was also heard. The Commission thereupon got an immediate spot verification done and after finding the suggestion viable accepted the same.

Upon due consideration of the suggestion/objections and keeping in view the above background, the Election Commission hereby orders the final delimitation of wards of twenty Gram Panchayats in Dadra and Nagar Haveli as detailed in Annex.-I.

Sd/-
(Ms. Bhupinder Prasad)
Election Commissioner

Annex-I

Delimitation of Gram Panchayats

Name of the Gram Panchayat	Ward No.	Extent of the ward	House Nos.	Textual Boundary	Total Population
1	2	3	4	5	6
Gram Panchayat Dadra	1/11 Dadra	Zariyamora Faliya, Valsad Falia	01, 45, 45/1, 50, 71 to 109(1) 120 (1), 121 to 128(1), 755(1), 756(1), 757 to 761, 763, 764(1), 765(1), 766 to 808, 812 to 814(1), 816(1) to 827, 830 to 844, 1842(1), 1843(1), 1844, 1853, 1854(1), 1858, 1927(1), 2052, 3088 to 3090, 3131 to 3134, 3136 to 3141, 3148 to 3152	Right side of Dadra Check post area, main canal area of Jhariamora, Jagdish Mohan Halpati Valsad falia, Ambamata Temple, Ratan Petrol pump	1498
	2/11 Dadra	Jain Falia, Nava Kuva Falia	137, 138, 139/1-A, 141(1), 143(1) TO 153(1), 155 TO 171, 174, 209, 254, 846 to 867, 869 to 886, 1855(1), 1959(1), 2056(1)	Dadra Jayantibhai Shah Jain falia, Abhaybhai J. Shah, Shivkumar Pand (Navakuva Falia Manu) Nagin Halpati, Jindal Photo film area	1638
	3/11 Dadra	Sai Complex, Ambika Kunj, Suthar Faliya, Kakad Faliya	470 to 478/1, 542 to 550, 511(1), 551/1 to 562, 564, 565(1), 565(4), 567(1), 568(1), 570(1), to 575/1, 577(1), 579(1), 581, 582(1), 584(1), 586(1) to 599(1), 601, to 605(1), 612, 613(1), 618, 1105 to 1113, 1121(1), 1122(1), 1148/1, 1782(1) to 1785(1), 1910(1), 1911(1), 1958(1), 1967(1), 1986(1), 2034(1), 2035(1), 2036(1), 2075(1), 3013(1) to 3015(1), 3212(1), 1869(1), 3008, 3010(1), 3012(1), 3185(1),	Left side of Dadra Check post, Dadra Out post, Sai Complex, Ambika Kunj, Suthar falia, Kakad falia	1735
	4/11 Dadra	Desaifaliya, Prajapati Faliya, Padmavati Apartment	275(1) to 313(1), 443(1) to 469, 887, 896/1, 904/1, 920(1), 921(1) to 923(1), 926(1), 927, 930, 933(1), 934(1), 936 to 947(1), 1179(1), 1789 to 1798, 1800 to 1835, 1848, 1928, 1953(1), 2057(1)	Madhav Building Desai falia, Parshavnath Building, Ranikant Desai, Balvatika, Padmavati Park, Prajapati falia, Jalaram Temple, Govt. Kotar	1615
	5/11 Dadra	Radha Krishna Apartment, Ram Ratna Apartment, Padri Falia, Shivam Complex	314(1), 315(1), 316 to 320(1), 322(1) to 337(1), 366(1), 369(1), 1852(1), 1861(1), 1865 (1), 1866(1), 1890(1), 1928 to 1953, 2002 to 2033, 2090(1), 2091(1), 2098(1), 2099, 3099(1), 3111, 3112(1), 3181(1),	Hem Complex, Radhakrishna Complex, Shivam Complex, Ram Ratan Building, Padri Falia upto Somla Mithal house, Amir Raman Patel	1450

1	2	3	4	5	6
Gram Panchayat Dadra	6/11 Dadra	Mahiyavanshi Faliya, Bavisa Faliya, Talav Faliya	338 to 365, 370(1) to 376, 957 to 962/1, 964 to 970, 973 to 981(1), 983(1) to 1000, 1160(1), 1787(1), 1836, 1837, 1841(1), 1841(2), 1847(1), 1850(1), 1860(1), 1973(1), 1987, 1988(1), 1989(2), 1990(1), 1992, 2052(1), 2042(1), 2043(1), 2047(1), 2049, 2049(1), 2083(1), 2084(1), 3002(1), 3077(1) 3183(1), 3184(1), 3111(1), 3213(1), 3216(1),	Gyan Prakash English School, Chunnilal Bhoi House area, Mahiyavanshi falia, Sagar Ramesh Halpati, Mangu Govind Patel Bavisa Falia, Mania Chamar Patel, Mukesh Raghu Patel Talav falia	1745
	7/11 Dadra	Fad Faliya, Ram Mandir Faliya,	378 to 383(1), 386/1, 389, 390(1), 392, 393, 398 to 400(1), 403, 403(1), 409(1) to 414(1), 416, to 419, 421(1), 424 to 426, 429/1, 431(1), 432(1), 433(1), 435(1) to 437 (1), 439(1), 480 to 494(1), 496 to 499, 503, 505(1), 507(1) to 510 (1), 512(1) to 514(1), 516 to 535/1, 538(1) to 541, 642(1), 646(1), 648(1), 1119(1), 1120(1), 1135 (1), 1136(1), 1167 (1), 1174 (1), 1780 (1), 1781(1), 1863(1), 1924, 1971(1), 1974 (1), 1985 (1), 2044 (1), 2072(1), 2085, 3039 to 3041, 3003(1), 3110, 3114 (1), 3116(1), 3117 (1), 3118, 3121 (1), 3127, 3153(1), 3182 (1), 3193 (1), 3198, 3199 (1)	Kamuben Lakhn Patel falia, Sukkar Prajapati, Excellency Hotel, Ram Temple area, Ranchod VEsta Halpati	1805
	8/11 Dadra	Vaghdhara School Faliya, Dilu Faliya	655, 657(1) to 664(1), 666 to 673(1), 680, 680 (1), 683 (1), 685 to 701, 703 to 710, 714 to 716, 718 to 734, 736 (1) to 741, 746 (1), 1113(1), 1114, 1977, 1991, 2045, 2051(1), 2058(1), 2061(1) to 2064(1), 2071(1), 2072(1), 2082(1), 3017, 3032, 3094(1) to 3097(1), 3129(1), 3164, 3214(1)	Vinod Vasant Patel Vaghdhara School falia, Vaghdhara 66KVA, Raman Magji Patel, Damanganga river road, Daji Ganda house, Ashwin Chamar Patel, Jagannath Extusion Company	1553
	9/11 Tighra	Tighra School Falia, Mandir Falia, Borpiwad	01 to 18(1), 23 to 48, 50 to 161(1)	Tighra School falia area, temple falia area, borpivas falia area,	924
	10/11 Demni	Demni School Faliya, Belya Faliya, Naher Faliya	139(1), 140(1), 142 to 150(1), 154, 154/1, 155(1), 157, 157/1, 158, 160(1), 161(1), 163 to 176, 179, to 209, 220(1) to 256(1), 258, 261(1) to 268/1, 270 to 273(1), 275 to 281, 283 to 288, 291, 292, 296, 298, 299, 305, 306, 309, 313, 314, 324, 338(1), 339(1), 341(1) to 344(1), 352, 357, 360, 365(1), 367(1), 373, 375(1), 376(1), 377(1), 380, 382, 383(1), 384, 387.	From Demani school falia upto Vinod Magji Patel hose, Jasu Dedha Patel Tambadi Gujarat Border, Vajir Magji Patel Belia falia, Rajesh Chotu Patel Naher falia, Chotu Dedyap Tel, main canal area	2091
	11/11 Demni	Demni, Navi Nagri, Rohit Falia	01(1) to 04, 07 to 138, 274(1), 282(1), 287, 289, 290, 293 to 295, 297, 300 to 304, 307, 308(1), 310, 312, 315 to 323, 325 to 337, 340(1), 345, 346 to 351(1), 354 to 356, 358, 359, 363(1), 364(1), 366, 368 (1), 369 to 372, 378, 379(1), 381 (1), 385, 386, 388.	Demni navi nagri area, Kamlesh Babu Halpati, Batu Dehdia rohitwas, Umed chotu Patel Tambadi Gujarat Border, MK Plastic Demani Road, Chania Lala Rohit Demani	1551

Name of the Gram Panchayat	Ward No.	Extent of the ward	House Nos.	Textual Boundary	Total Population
(1)	(2)	(3)	(4)	(5)	(6)
Gram Panchayat Naroli	1/11	Vadfaliya to Checkpost, Debufaliya	53/1 to 125/2, 1 to 99	(1) From Vadfaliya to Checkpost (2) From Debufaliya to Bhikubhai C. Solanki's house. To Gokudbhai Budhiyabhai house Kalinga Marbal company, Navagam	1065
	2/11	Navagram, Dhapsa, Panchavati	100 to 212, 1 to 101, 46 to 52	From Navagram to Dhapsa and Panchvati, Fangifaliya Benkiben Somlabhais house to Sitaben Dediabhai Halpatis house, Govt. Primary School Dhapsa	1050
	3/11	Mahiyavanshi Faliya	75/2 to 111, 33 to 125	Mahiyavanshifaliya Ashokbhai Pratapsinh Solankis house to Tekrifaliya Shri Pratapsinh Umedbhais house (end).	1070
	4/11	Navafaliya, Rohitwas	72 to 111, 2/1 to 30	From Navafaliya to Rohitwas Baldevsinh Javatsinh Solanki's house to Dasrathbhai Ukabhai's house (end), Rohitwas Jasubhai Rohit's house to Hotel Raj Empire (end), Navafaliya central School.	1060
	5/11	Kumbharwadi, Bavajifaliya, Padrifaliya	1 to 140, 1 to 32	Kumbharvadi, Bhavbajifaliya, Salkarfaliya, Dmadafaliya, Dangifaliya, Mahyavanshifaliya, Schoolfaliya, Plotfaliya, Navakuvafaliya, Kumbharvadi, Padrifaliya, Bhilosha Company, Govt. Primary School Kumbharvadi	980

1	2	3	4	5	6
Gram Panchayat Naroli	6/11	Valiya Guliya, Navivasahat, Kumbharwadi	41 to 148 45 to 118 6 to 34	Valiyagholiya, Navivasahat, Kumbharvad, From Shri Rameshbhai Nanubhai Halpati house upto Shri Budhiyabhai Kikabhai Halpati house (Valiyagholiya), Upto Sanjaybhai Arvindhbai Patel house, Maniyabhai Somabhai house upto Dineshbhai Arvindhbai halpati house. Upto Jitendrasinh Laxmansinh Parmar house upto Babubhai Prajapati house Kumbharvadi Govt. Primary School, Shaktipex Company	1175
	7/11	Morifaliya, Khandakuva, Ahirwas	111 to 134, 79 to 120, 1 to 18, 19 to 39, 1 to 44	Morifaliya, Jalaram Complex, From Ahirfaliya Khadakuva upto Kanadi Fatak. From Shri Laxmansinh Morarbhai Parmar house upto Iswarsinh Lalsinh Parmar house.	1170
	8/11	Kakadfaliya, Kuvafaliya,	91 to 117, 15/1 to 54, 55 to 115, 35 to 54, 55 to 78	From Dhirubhai Chhotubhai Patel house upto Sital Bar and Naher Colony, From Kamleshbhai Kikabhai Halpati house upto Gohil Faliya Sital Bar from koya faliya, Mohan Radhla patel house upto Ramesh Ratan Tumbda, Govt. Primary School, Kakadfaliya	1160
	9/11	Kachigam, Kakadfaliya, Gajiyafaliya, Divyaraj Hotel	118 to 142, 1 to 11, 25 to 47, 48 to 94, 116 to 125/1, 1 to 113.	From Kachigam board upto Divyaraj Hotel from Halpatiwas Naher upto Divyaraj Hotel Dhirubhai Chhotubhai Patel house, Halpatiwas	1170

1								
Gram Panchayat Naroli	2 10/11	3 Divyaraj Hotel to Kakad faliya, Naroli Char rasta to Shiv Mandir, Bhavani Mata Mandir to Deep Complex, Borigam Road	4 38 to 47, 151 to 44, 17 to 113, 137 to 152, 3/1 to 54, 1 to 3	5 From Divyaraj Hotel upto Kakadfaliya, Kachigam Gujarat Border Naroli charrasta to Shiv Mandir Bhavani Mata Mandir to Deep Complex Naroli Char Rasta to Sanjay Bar, Borigam Road, Panchayat Office, Hospital, Out Post, Govt. Central School.	6 1180			
	11/11	Naroli Char Rasta, Nava Faliya Border, Borigam Road, Barbhaya Faliya, Naroli Char Rasta, Hotel Blue Star to Main road	1/1 to 38/5, 21 to 70, 31/1 to 40/3, 1 to 14/2, 4/1 to 27/1 to 8, 45/1 to 53/3, 1 to 47.	From Naroli Char Rasta upto Rajendrasinh Chhoutusinh house, From Navafaliya board upto Raj Empire Hotel, From Naroli Char Rasta to Borigam Road, From Barbhayafaliya upto Naroli Char Rasta to Blue Star Hotel main road Panchayathol, Govt. High School.	1190			

Name of the Gram Panchayat	Ward No.	Extent of the ward	House Nos.	Textual Boundary	Total Population
[1]	[2]	[3]	[4]	[5]	[6]
Gram Panchayat Kharadpada	1/10	Athal Sindurfaliya, Plot Faliya, Guvarifaliya	1 to 108, 109/1 to 138, 101	Athal Sindurfaliya Upto Sandeep Jamsubhai vajir house (end), Upto Plotfaliya Babubhai Manjibhai Dumada house. From house of Mangubhai Dhirubhai Halpati to Uttambhai Lakhmabhai Bhagatbhai house Govarifaliya, Govt. Primary School Athal Sindurfaliya	1324
	2/10	Athal Dunganarifaliya, Baripada, Khadipada, Plotpada	1 to 71, 1 to 123	Athal Dunganarifaliya From house of shri Babubhai Radkabhai Patel to Bhadiyabhai Kurlabhai Andher Athal, Khadipada, Baripada, Patelpada Govt. Gujarati School Athal, Baripada, Daman Ganga River border	1348
	3/10	Athal Chirafaliya, Zatiyafaliya, Chirafaliya,	1/1 to 233	Athal Chirafaliya Upto house of Shri Ladkabhai Jethiyabhai Masmar, Athal Jatifaliya, from house of Shri Ramanbhai Gajiyabhai Jatiya to house of Shri Maryabhai Chaitabhai Andher From house of Shri Umedbhai Jamsubhai to house of Shri Natubhai Holiyabhai chirafaliya, Govt. Primary School, Chirafaliya, Ipc Laboratories Company.	1340
	4/10	Kharadpada Schoolfaliya, Pendarifaliya, Bhagat Faliya	1 to 77, 78 to 118/1, 119/1 to 99/3,	Kharadpada Schoolfaliya From House of Shri Hasmukhbhai Bhandari upto house of Shri Babubhai Dullabbhai Bhandari (Jadhav) (Savita Chemical) Pedarifaliya From house of Devjibhai Ravjibhai Kurada upto house of Limjibhai Jaglabhai Patel Bhagatfaliya From house of Shri Vasiyabhai Mahdubhai vasiya to house of Shri Raghubhai Mavji Dhanariyafaliya : From house of Shri Vaniyabhai Vansabhai Valvi upto House of Shri Rameshbhai Radkabhai Dayat, Vachlafaliya : From Chal of Shri Vikrambhai Parmar upto Chali of Kiritbhai Ramubhai Jadhav, Govt. Primary School Kharadpada School Faliya, Kharadpada Hostel, Govt. Primary school dhanarya falia.	1245

1	2	3	4	5	6
Gram Panchayat Kharadpada	5/10	Kharadpada Chowkipada, Vachla Faliya, Singara Faliya	16 to 85, 22 to 166, 90 to 97	Kharadpada Choki Faliya From House of Shri Rameshbhai V Patel upto house of Shri Mangubhbhai Lakhiyabhai, from Kharadpada Vachala Faliya from house of Shri keshavbhai bhandari upto house of Bhikhiben Maganbhai Patel. Shingara Faliya From house of Navashabhai Aandher upto house of RAmeshbhai Devajibhai Pagi, Reliance Company, Govt. Primary Gujarati School Kharadpada, Chokipada.	1280
	6/10	Kharadpada Vachlafaliya, Plotfaliya, Uuradiyafaliya, Vanzarifaliya, Dandikar Schoolfaliya	2/1 to 67, 68 to 89, 1 to 17,	Kharadpada VAchala Faliya From house of Shri Shankarbhai Holiyabhai Patel upto house of Raviyabhai Valvi, Kharadpada Plot Faliya From house of Shri Mukeshbhai Babubhai Bhandari upto house of Shri Raviyabhai Pataliya bhai Patel Kharadpada Uradiya Faliya From house of Manabhai Devajibhai irim to house of Shri chaitabhai lakhmabhai uradiya. Kharadpada Vajari Faliya From house of Shri Maheshbhai Puniyabhai Dhagda to house of Shri Sureshbhai Vestabhai saalkar. Kharadpada Dandikar school Faliya From house of Shri Navinbhai Godubhai Dumada to house of Shri RAmlabhai Janiyabhai Dayat, Govt. Primary School, Dandikar, School Faliya.	1212
	7/10	Luhari Pareshpada, Chowkipada, Bordanpada	1 to 150,	Luhari Pareshpada, Chokipada, Bordanpada Garden Company, Govt. Primary Gujarati School Pareshpada, Forest Choki, Govt. Primary School Boardanpada.	993
	8/10	Luhari Khanchpada, Umariyapada, Pachaikarpada, Khadipada,	5 to 133, 80 to 134,	Luhari, Khanchpada, Umariyapada, Panchaikarpada, Khadipada, Govt. primary Gujarati School, Khanchpada, Govt. Primary Gujarati School, Khadipada Border.	980

1	2	3	4	5	6
Gram Panchayat Kharadpada	9/10	Luhari Dungaripada, Patelpada, Singarapada, Khumarpada	92 to 133,	Luhari, Dungaripada, Patelpada, Shingarapada, Khomarpada, Govt. Primary Gujarati School Shingarapada, Maharashtra Border.	978
	10/10	Kanadi Schoolfaliya, Shivlapada, Jogipada, Rupsapada, Samarpada	80 to 82/1, 1 to 52, 37 to 63,	Kanadi School Faliya From house of Shri Vipulbhai Somlabhai Varli to house of Shri Ashokbhai Gopajibhai Varli School Faliya, Sivla pada , Gugsapada, Samarpada, Govt. Primary Gujarati School School Faliya.	1042

Name of the Gram Panchayat	Ward No.	Extent of the Ward	House Nos.	Textual Boundary	Total Population
1	2	3	4	5	6
Gram Panchayat Galonda	1/11	(Galonda), Zaripada,	1 to 79	From Galonda Jharipada to Shri Chandu Raghla Gurav house No.28 to Galonda Jharipada Crematorium to Shri Baiji Deyji Gavit house No.5	1337
		Patelpada	80 to 175	From Galonda patelpada school to Shri Jater Rupji Gavit house No.103 to Shri Ikal Budiya Birari house No.138 upto border	
	2/11	(Galonda), Rautpada,	1 to 204	From Galonda High school to Galonda Outpost to Shri Vijay Bablu Raut house No.53/3 to Shri Santu Navsa Dalvi house No.100/1	1350
		Kolipada	1 To 165	From Shri Deyji Lita Saptia house No.65 to Shri Samsu Bablu Dinkar House No.139	
3/11	(Galonda), Vakharpada,	1 To 28	From Vishnu Govind Patel House No.1 to Galonda Vakharpada school to Soma Radka Vartha house No.28	1348	
		Kherunpada	29 To 78		From Shri Dhiru Mahadu Baraf house No.29 to Shri Chilya Janu BOrsa house No.78
	Parsipada	79 To 166	From Galonda Primary School Parsipada to Vansa Bhagia Patel House No.114/1 to Shri Shailesh Nagin Patel house No.128		

1	2	3	4	5	6
Gram Panchayat Galonda	4/11	(Galonda) Baratpada,	1 To 120	From Shri Andher Babu Mariya house No.1 to Primary School Baratpada to Shri Lahnu Vasia Barat house No.102	1360
		Janathiyapada	1 To 139	From Govt. Primary School Janathiyapada to Smt. Pali Nagin Patel House No.24/1 to Ramko Company to Rafik Jania Vartha house No.131	
		Vadpada	1 To 125	From Galonda Primary School Vadpada to Shri Manji Sukar Bhavadia house No.57 to Shri Vasant Sukhla Vajjal house No.93	
	5/11	(Umarkui) Bhagatpada,	1 To 41	From Shri Dinesh Bhanji Vayak House No.1 to Govt. Primary School Bhagatpada to Shri Shri Mahesh Ramji Bhavar house No.41	1485
		Hatpada	42 TO 209	From Shri Vijay Chotu Saptta House No.45 to Govt. Primary School Hatpada to Forest Quarters to Shri Bhasra Son Shamji house No.132	
		Rautpada	1 TO 53	From Micro Packaging Company to Shri Rupla Sonu Chaudhari House No.12 to Shri Lakhma Rayu Bhagrya house No.52/1	

1	2	3	4	5	6
Gram Panchayat Galonda	6/11	(Umarkui) Dungarpada	54 TO 200	From Shri Dhiru Jatriya Bhavar house No.54/1 to Govt. Primary School Dungarpada to Shri Mahadu Manchu Gimbal House No.140	1412
		Patelpada	1 TO 96	From Shri Laxi Rupji Sapta house No.2 to Govt. Primary School Patelpada to PPL company to Shri Navji Raghu Bhurkud house No.96/1	
		Ozarpada	97 TO 217	From Shri Khaipa Vansa Mohankar House No.97 to Govt. Primary School Ozarpada to Ozarpada Crematorium to Shri Jamsu Sukhla Ozaria	
	7/11	(Umarkui) Behdunpada,	1 TO 78	From Shri Ramesh Ladka Andher house No.1 to Govt. Primary School Behdunpada to Shri Nanu Mohiji Bhavar house No.75 to Shri Shravan Devu Bhavar house No.78	
		Bivlapada	79 TO 176	From Shri Ladka Bhikla Vaghrodia house NO.79 to Govt. Primary School Bivalpada to Shri Naillesh Goyla Vaijal house No.130	
		Bhujadpada	1 TO 59	From Shri Jana Dhakal Bhupada house No.1 to Govt. Primary School Bhujadpada to Shri Laxi Jania Bhavar house No.59	1475
		Khoripada	60 TO 143	From Shri Katiya Devu Bhujada house No.60 to Shri Kakad Bendiya Gadla house No.72 to Govt. Primary School Khoripada to Shri Ladka Jania Gadag house No.107	

1	2	3	4	5	6
Gram Panchayat Galonda	8/11	(Falandi), Parshipada, Patelpada	1 TO 150	From Shri Raman Kakadiya Radiya house No.1 to Smt.Somi Manji Kardodia house No.14 From Shri Ramji Baban Mishal house No.17 to Govt. Primary School Patelpada to Anganwadi Patelpada to Shri Shukkar Radka Andher house No.92 to Shri Bhiku Radka Bij house	
		Bhavarpada, Nimbarpada	1 TO 48	From SHri Babu Laxi Bhavar house No.1 to Govt. Primary School Bhavarpada to Shri Vansa Rupji Singda house No.2	
		Gardipada, Chokipada	49 TO 179	From Shri Kadghu Budhu Dalvi house No.26 to Shri Moti Lahnu Gavit house No.44 From Shri Shravan Bablu Mishal House No.50 to Govt. Primary School Gardipada to Shri Soma Kutna Nikudia house NO.79 to Shri Laxi Jatariya Bhoya house No.105 to Shri Jivan Jifar Mishal house No.124 From Shri Raghu Manchhu Rohankar house No.45 to Shri Mangal Dival Mishal house No.4	1878

1	2	3	4	5	6
Gram Panchayat Galonda	9/11	(Athola), Schoolfaliya, Aalayfaliya	1,10,100,101,102,103-2,104,104-2,106,11,12,1-2,120, 123, 128,1-2,130,135,137,143,145,15,150,155,156,158-1,167,168,173, 174 ,174-0,174-1,18,18-1,190,191,23,237,24-2,25,27,3-1,33,37-2,38-2,41-1,41-2,42-2, 444, 48-3, 50 ,50-2, 527, 543,58-2,588,59-2, 61,62,63,65, 68, 74, 77, 7-9, 80-1, 81 81-2,85-2,86,87,88,90,92,98-3,206.	From Govt. Primary School to Sili Fatak area to School falia Anganwadi to Shri Dineshbhai Patel house	1556
		Maklafaliya	10,11,117,12,1-2,13,14-1,14-3,15,16,18,19,20,21,22,23,24-1,24-2,25,26,27,29,29-3,1,3-2,3-3,3-4,37-1,37-2,37-3,37-4,38-1,37-2,38-3,38-4,6-2,7,8-1,8-2,9,76,77.	From Agriwad border to Shri Subhash Chamar Patel house to Govt. Primary School Holi falia area	
		Holifaliya	120-2,251,63,72,103,254-2,562,75.		
	10/11	(Athola), Plotfaliya,	1,151,176-2,186,390,46,206. 101,10-2,132-1,1375.	From Shri Amrath Samji Dodia house to Shri Daulatpada vadi to Irrigation Tank to Daulatpada Shri Gulab Soma Patel house to Daulatpada Crematorium	1575
		Dhodhfaliya,	1,1506,156,171,186,195,198,199,202,203, 203-1,203-2,204,205,207,208,209,209-0,210-0,2011,212,212-0,212-215, 216,217,218-1,218-2,218 3, 219, 220, 221, 228, 228-2,232,234, 241, 242, 243, 243-1, 247, 252-1, 258,565, 265-2, 265-1, 267-1, 273, 280, 282,285, 287, 291, 297-1, 298-2, 306, 309, 310-1, 316-3, 323, 234, 325, 327, 331-1, 332-1,333,343-3, 346, 395, 358, 362, 363,404,47,127, 542-2, 64, 90-1.	From 66 KVA power house to crematorium to river and canal bank area	
		Turifaliya	118-1,120-3,216,218-3,219,220-1, 220-2,221,222,224-1,225,226,227-9	From Canal upper area to forest nursery to falandi border to river bank area	

1	2	3	4	5	6
Gram Panchayat Galonda	11/11	(Athola), (Dungripada, Khadipada,	1,171-1,172-0,176,183-1,185,191, 192-1,194-1,20-1,210,212,220,224, 227,2528 To 230,232-1,233,236-1, 242,249,252,254,275-1,276,277, 279-1,281,288,292,298-3,300,310-1, 311,316,316-3,318-1,321,329,330, 337,343,343-4,392,393,394,441,50, 548,550,61,9,90-1,174-6,189, 1,100,101,10-1,102,103-1,103-2, 104-1,104-2,105,-107,108-1,108-2, 108-3,109,11,110 To 120,12,120-1, 120-2,122 To 129,1-2,13,131,131-1, 132 To 140,140-1,140-2,14-1,14-2, 143,14-3,144,145,146,149,150 To 158,158-1,158-2,158-3,16,160,163, 165 To 174,174-0,147-6,175,176, 176-1,76-2,177,178,180,181,18-1, 182 To 188,19,190-1,191,192,192-1, 193,194,20,22-1,25,26,286,1-3,37-1, 37-2,37-3,38-4,39-1,40-1,41-2,48, 49,500,50-1,50-2,503,51-1,51-2, 51-0,52-542-1,543,55,55-2,562,57, 572,61-1,62,63,64,66,67,714,74,76, 77,84-3,86,87 To93-1,194,85,98-1, 98-2,98-3,99,998.	From Apar company to both side of canal area to JBF company to Umarkoi both side area to Crematorium dungri From JBF Company to SMC Aml Border to river bank area to Shri Rameshbai Gramsevak house to SMC school	1537

1	2	3	4	5	6
Gram Panchayat Galonda	11/11 Contin...	Baripada,	<p>1,1137,125,1505-1,1572,161-1,163-2,18-1,19,198,200,203-2,204,206,208,209,212,212-0,216,218-2,218-0,220,220-1,221,223,229,230,230-1,232-1,233,234,235,286,236-1,236-2,237,327-0,238,238-0,239,239-0,242,243,243-1,247 To 250,252,252-1,253,254,255,252-0,256,257-1,257-2,258,261,262,262-0,262-1,262-8,262-0,264,264-0,264,265-0,265-1,265-2,266,267,267-1,268,270,271,273,275-1,275-2,275-3,276-277,278,279-1,279-2,279-3,280 To 283,285,286-1,287 To 289,291,292,292-0,292-1,295,296,297,297-1,298,298-1,298-2,298-3,299-1,299-2,300,301-1,301-2,304,305-2,305-3,306,307-2,308,309,310-1,310-2,310-3,311,312,313,316,316-2,316-3,318-1,319,320,321,321-2,321-3,322,323,324,325,326-1,326-2,326-3,327 To 329,330-1,330-2,331,331-1,332-1,332-2,333 To 338,342,342-1,348-2,334-0,345,350,350-1,351 To 364,364,365,365-1,366 To 369,369-3,369-3,371,404-1,404-2,407,42,435,445,47,163-2,36,365-1,368,83,101,198,38</p>	<p>From Athola Bari falia to main canal to bypass canal SMC border to southern side to Sayli border to Govt. Primary School Barifalia to Falandi forest border</p>	

Name of the Gram Panchayat	Ward No.	Extent of the Ward	House Nos.	Textual Boundary	Total Population
(1)	(2)	(3)	(4)	(5)	(6)
Gram Panchayat Kilvani	1/8	(Kilvani) Sahariyapada Shetpada, Chokipada Patelpada Vagriyapada	01 to 37 38 to 80 81 to 206 01 to 100 101 to 139	Govt. Primary School from Sahariyapada upto Shri Santu Budhu Pawar house No.2 area Kilvani Fair Price Shop, from Sethpada to Kilvni Panchayat hose to Shri Raman Bayji House No.73 upto Crematorium area Kilvni Chokipada, from PHC Hospital area upto Gram sevak office upto Dena Bank Kilvani Branch upto Forest Quarter area upto Shri Daji Soma Valvi house No.173 From Shri Jagan Ziper Raut house upto Govt. Primary School Patelpada to Poultry Farm to Shri Devu Mandu Chaudhari hose No.54 area upto Umarkoi Bhagatpada border From Shri Chhibubhai Navi house upto Shri Dhakal Laxi Ozaria house No.114	1287
	2/8	(Silli) Jamalpada, Ranpada	01 to 20 21 to 137	From Shri Dhaku Ravji Patkar house No.1 upto Shri Holia Dhakar Patkar house No.2012 From Shri Anil Magan Kimri house No.21 to Govt. Primary School Ranpada to Sili Ranpada Crematorium to Shri Devji Dhakal Barat House No.137/1	1125
	3/8	(Silli) Toranpada, Vangripada	138 to 231 01 to 141	From Shri Soma Bhikhu Radia house No.138 area upto Shri Chandu Budhia Vardha house No.165 From Shri Navla Patalia Dimkar House No.13 upto Shri Maria Dholu Nikudia house No.54 to Shri Ramesh Govind Raut house No.81	1085
	4/8	(Silli) Gulabpada, Talavpada	142 to 250 01 to 65	From Shri Santu Ratna Vardha house No.84 upto Sili Gulabpada Anganwadi to Shri Gopji Ramji Ozaria house No.112 to Kilvani Sahariyapada border From Shri Chotu Somla Vardha house No.139 to Sili Talavpada School to Shri Sonu Gagla Dodka house No.166 to Shri Bhadu Bhadia Kinri house No.201	1104

1	2	3	4	5	6
Gram Panchayat Kilvani	5/8	(Silli) Kuvapada, Chokipada	66 to 163 01 to 127	From Shri Devji Ladka Tokiya house No.1 from KIJ Company to Sili Kuvapada school to Shri Devji Lakhma Thapoda House No.60 From Shri Mahesh Katia Namkudia house No.64 to Shri Mahaji Bhadiya Vad house No.92	1115
	6/8	(Silli) Kapriyapada, Kombapada,	01 to 102 01 to 96	From Sili Kapariyapada school to Shri Vajir Nana Patel house No.22 From Shri Ramji Jania Tumbda house No.1 to Navodaya Vidyalaya School to Sili Kombapada Primary School	1175
	7/8	(Silli) Haldunpada	01 to 183	From Sili Haldunpada Sub Centre to Swaminarayan Temple to Shri Dhirubhai Sapta House No.44 to Sili Haldunpada school	1020
	8/8	(Silli) Sanvarpada, Dhedriyapada,	01 to 135 01 to 115	From Shri Lakhma Janu Mahakad House No.1 to Sili Sanwarpada school to Shri Amrat Raniya Barat house No.126 From Shri Ratilal Jania Vaghodia house No.95 to Shri Shailesh Mandhu Valvi House No.126	1022

Name of the Gram Panchayat	Ward No.	Extent of the Ward	House Nos.	Textual boundaries	Total Population
(1)	(2)	(3)	(4)	(5)	(6)
Gram Panchayat Randha	1/9	Patelpada	171 to 205, 207, 208, 212 to 217, 603, 655, 673, 695, 699, 762, 766, 196, 794, 804, 815, 826, 827 834, 836	(1) East side: Upto Varna Gujarat (border) (2) West side: Upto Chowkipada (3) North side: Bhandarkutccch Gujarat Border up to Dungar (4) South side: Upto Thakarpada	1198
		Bhusarpada	101 to 109, 113 to 127, 132 to 170, 549, 568, 572, 587, 591, 596, 604, 633 to 635, 658, 659, 709, 712, 721, 740, 750, 773, 793, 799, 803, 805, 812, 822, 823, 824, 189, 839, 148	Near Kilvani main road (1) East side: Dabhadpada (2) West side: Chowkipada (3) North side: Bardapada (4) South side: Rata River	
		Chokipada	209 to 211, 218 to 283, 573, 585, 592, 595, 645, 648, 650, 654, 657, 660 to 663, 665, 668, 670 to 672, 674, 675, 681, 685, 688, 689, 691, 703, 704, 256, 771, 736, 760, 768, 769, 771, 772, 775, 784, 785, 792, 796, 797, 797, 802, 819, 821, 825, 835, 837	Govt. Primary School, Anganwadi Building, Sub Center, Govt. High School, Milk Diary, Petrol Pump (1) East side: Up to Thakarpada (2) West side: Upto Ghusarpada (3) North side: Up to Rata River (4) South side: Upto Micro Ink Company.	
		Thakarpada	34 to 74, 550 to 553, 574, 653, 680, 720, 735, 788, 789, 798, 800, 828	(1) East side: Upto Gujarati Primary School & Anganwadi Building (2) West side: Upto Chowkipada (3) North side: Upto Kothar (Gujarat Border) (4) South side: Upto Patelpada	
		Bardapada	75 to 99, 110 to 112, 128 to 130, 556, 557, 559, 560, 569, 570, 571, 601, 602, 640, 693, 696, 702, 706, 710, 721, 743, 747, 748, 749, 761, 770, 779, 111	Starting Micro Ink Company (1) East side: Bhusarpada (2) West side: Ozar Gujarat border (3) North side: Kothar Gujarat border (4) South side: Rata River	

1	2	3	4	5	6
Gram Panchayat Randha	2/9 Morkhal	Dhabadpada	1 to 32,543,598,599,678,687,778,783,79	Govt. Primary School, Anganwadi Building (1) East side: Varna Gujarat Border (2) West side: Thakarpada (3) North side: Bhandarkutccch (Gujarat Border) (4) South side: Dhodipada main road upto big bridge	6
		Khadkipada	497 to 542,545, 561,562,563,577,586, 593,600,607,608,611,636, 638,639,643,644,666,667, 698,716,717,734,738,810	Govt. Primary School, Anganwadi Building (1) East side: Antherpada Gujarat Border (2) West side: Kilvani Border (3) North side: Dabhadpada (4) South side: Dhodipada	1192
		Dhodipada	456 to 496,544,554,567,579,588,589,606,6 10,669,690,713,714,715,724,725,72 6,801,813, 831,838	Anganwadi Building (1) East side: Khadkipada (2) West side: Dungaripada (3) North side: Rata River (4) South side: Silly Border	
		Dungripada	409 to 429,558,564,597,619 to 628, 753 to 757,763,764,765, 776,781,786,787, 795, 806, 807,814,816,820,832,833	(1) East side: Dhodipada (2) West side: Dungaripada (3) North side: Rata River (4) South side: Silly Dungal , House of Shri Lakhma Kikla to Shri Savji Lakhn (North to South)	
Gram Panchayat Randha	3/9 Morkhal	Dungripada	341 to 408,430 to 455,575,576,580,582,605,612,613,6 15 to 618,629,630,637, 646,647,649, 679,701,708,715,727,728,729,732,7 33,746,	Govt. Primary School, Anganwadi Building (1) East side: Dhodipaa (2) West side: Rautpada (3) North side: Rata River (4) South side: Silly Border , House of Shri Majji Soma Radiya & Shri Sanji Laki Vartha to Raman Mahdu Gunguniya	1174
		Rautpada	284 to 340,581,583,594,682,683,684,682 to 684,694,700,705, 707,718,719,737, 751,758, 774,811,818,	Govt. Primary School, Anganwadi Building (1) East side: Dungaripada (2) West side: Ozar Gujarat Border (3) North side: Rata River (4) South side: Silly Border	

(1)	(2)	(3)	(4)	(5)	(6)
Gram Panchayat Randha	4/9 Mota Randha	Chokipada	1 to 49,136 to 150,650,665,666,669,681	(1) West side: starting from Andharpada Gujarat Border – Christian Hostel - ending point at House of Shri Laxman Gavit up to Chowkipada Border	
		Bardapada	50 to 96,651,664,758,762,789,790,821, 841,849,866,876,879,882,883	Gram Panchayat Office, Gram Sevak Office, Patel Talati Office, Anganwadi Building, PHC, Canara Bank, Police Out post, Boys Hostel, Girls Hostel. (1) East side: Upto Mahalpada (2) West side: Upto Jirval Border (Gujarat) (3) South side: Upto Char Rasta main road	
		Mokhanimal	687,704,787,795,807,808,863,881	(1) South side: Chowkipada border to Jirval Border	
		Mahalpada	272 to 333,648,674,675,683,693,699,700,701,706,712, 756,775,792,794, 801,816,817, 820, 823,826,839,850,851,852,853,858,859,865,885	Anganwadi Building, Milk Diary, High Secondary School. (1) East side: Starting from Chowkipada Border to Bhoyapada (2) West side: (3) North side: Jirval Border Gujarat (4) South side: Mulgam, Parsipada	1002
		Mulgam	183 to 215,654,759,768,777,784,796,819,836	South side: Starting from Chowkipada to Khoripada, Bonta Border Mota Randha main road	

1	2	3	4	5	6
Gram Panchayat Randha	5/9 Mota Randha	Bermal	452 to 481,662,765,803, 804,805,806,832,860,861,624 to 629,668	In center of Bermal char rasta West side: attached to ward no. 9/9 Nana Randha & Kotar (Khanki)	1065
		Khoripada	482 to 623,652,655,671,672,673 ,690,694,710,757,763,764,770,77 4,776,778,781,782,785, 786,799, 800,814,822,824,825,831,835,83 8,846,847,855,856,857,864,869,8 70,874,875,877,878	South side: Upto Hedalbari Border, Anurita Company Starting from Bermal to Khoripada	
	Ustepada	630 to 647,653,692,695,705, 772,788,828,834,848,	Starting from 6/9 Parsipada to Bermal Border Central point main road		
	Manipada	446 to 451,649,843,844	Govt. Primary School, Anganwadi Building Upto end point Bonta Border Up to Mulgam north side.		
Gram Panchayat Randha	6/9 Mota Randha	Parsipada	216 to 265,271,657,658,659,660,678,68 2,684,688,707,769,779,780,783,8 02,809,810,872, 873	West side: Govt. Primary School & Vanvasi Ashram , Govt. School Parsipada upto Gangodapada main road (west to east) South side: Mulgam Border	1037
		Vanganpada	426 to 445,656,661,677,685,686,696,71 5,773	(1) East side: Upto house of Navsu Kurkutia ,Kolak River, (2) North side: Parsipada Main Road upto House of Ramanbhai	
		Bhoyapada	334 to 389,691,698,702,708,711,798,83 0,840,845,867,868,884,422 to 425	Govt. Primary School (1) East side: ending point Kolak river, (2) West side: Startring from house of Laxman Nikulia (3) South side: Starting from house of Dinesh Valvi	
		Gangodapada	390 to 421 667,670,760,771,791,811,815,81 8,837,862,880	Govt. Primary School, Anganwadi Building (1) East side: starting from kolak river upto Vartha Gujrat Boarder	

Name of the Gram Panchayat	Ward No.	Extent of the Ward	House Nos.	Textual boundaries	Total Population
(1)	(2)	(3)	(4)	(5)	(6)
Gram Panchayat Randha	7/9 Bonta	Borsapada Dhamodiyapada	1 to 37,140 to 158,456, 467, 492, 575,576, 592,598, 599, 602,603,607,648,650,664,667,669 88 to 139,482,487,490,497,501,523,535,561,593,609,642,643,649,661,666	Govt. Primary School, Anganwadi Building (1) East side: upto Mota Randha Chokipada Border, (2) South side: Up to Randha Main Road Govt. Primary School, Anganwadi Building (1) East side: Up to Mota Randha Khoripada (2) West side: Up to Baripada, Kondapada Govt. Primary School, Anganwadi building, east side Khoripada in Mota Randha, end of Baripada west side, end of Kondapada west South side of Randha main road, Govt. Gujarati School in South side, Anganwadi building, Mota Randha chowkipada east side. End of Dhamodiyapada east side, end of Borsapada north side	1476
		Mahabavi Kondapada	38 to 62,465,513,542,551,600,620,655 63 to 78,425,521,537,538,556,568,587,588,606,622,623,633,647	End of Bodhyapada north side, Dhodipada east side, west side Kondapada West side Dungaripada, East side Baripada, south side Kanbipada	
		Thehripada	159 to 183,216,485,475,495,503,511,525,549,550,554,579,586,590,594,595, 632,651,652,653,654,656,657,659	Anganwadi building, West side Kondapada end, east side Hedabari till Gujarat Border, South side Khoripada upto Dungar.	

1	2	3	4	5	6
Gram Panchayat Randha	8/9 Bonta	Khambanimal	426 to 455,458,459,466,504,526,539 ,544,552,544,552,555,583,62 4,629,636,670	Kilvani Main road, West side Andherpada upto Gujarat Border, South side upto Dungaripada, East side Borsapada, West side Andherpada upto Gujarat Border	1532
		Dungripada	369 to 375,377 to 420,457,460 to 464,471,483,489,491,506,507 , 508,522,528,529,534, 541,545,546,547,567,596,597 ,674,644,668	Anganwadi Building, Govt. Primary School, West side end of Kilvani Panchayat, West side Kondapada, North side Kanbipada, South side end of Khavanima	
		Kanbipada	282 to 286,293 to 368,316,424,472,473,474,480 ,496,499,510,514,527,559,56 2 to 566,570, 611 to 618,625 to 631,635,637,638,639,658	Up to Umarkui south side, Upto Koripada East side, end of Kilvani west side, Upto Dungaripada north side Govt. Gujarati School, Anganwadi Building	
		Kuvapada	288 to 292,515,518,560,608	Shiv Mandir in center, North side umarkui to Dahipad Gujarat Border, South side end of Tehripada , East side Kanbipada, West side upto Dungaripada,	
		Khoripada	184 to 215,219 to 281,468,469,470,476,477,478 ,479,481,485,488,493,495, 500,509,512, 517, 520,524,533,536,540,543,548 ,557,574,577,578,584,589,59 1,634,646,660,665	Govt. Gujarati School in center, Anganwadi Building, Dahipad Gujarat Border in South side, Khatuniya Gujarat Border in east side, end of Tehripada north side, east side Kuvapada	

Name of the Gram Panchayat	Ward No.	Extent of the Ward	House Nos.	Textual boundaries	Total Population
(1)	(2)	(3)	(4)	(5)	(6)
Gram Panchayat Randha	9/9 Nana Randha	Indiranagar	20 to 45,209,238,243,267	Starting from Nana Randha Sub Center to Indira Nagar in West side, Govt. Gujarati School in west side	1236
		Khoripada	103 to 110,131 to 200,210,211,222,223,225,226,2 27,228, 237,245,246,247,249, 250,251, 253,254,255,257,261,262,266,2 70 to 276,283,285,	Indira Nagar upto Ramji Randhes house, end of Kolak river in south side.	
		Limbaripada	1 to 20,205,206,207,208,224,229,23 0,264,277,284	Anganwadi Center, Govt. Primary School, East side Gujarat Border (Burla)	
		Dungripada	70 to 102,215,217,218,220,221,231,2 36,239,240,242,256,258,263,26 8,278,280,281,287, 288,291	Govt. Gujarati School in West side, Hedalbari Border in West side, Khoripada main road to Gujarat Border,	
		Plotpada	46 to 68,201,202,212,213,214,244,25 2,259,260,269,274,279,282	West side Mota Randha Border, East side Shri Rasikbhai Sekhs farm, Nanikhadi in west side.	
		Bijoripada	111 to 130,203,204,216,219,232,233,2 34,235,241,248,265,286,290,29 2	Khoripada main road upto astul Border North side, East side Borla Border, West side Hedalbari Border	

Name of the Panchayat	Ward No.	Extent of the Ward	House Number	Textual Boundary	Total Population
1	2	3	4	5	6
Gram Panchayat Samarvarni	1/8 Samarvarni-1	Ambapada	15/1,17(1)to(3),18,19(2),20,24,24/1,25,25(1)to25(4),26/3,29,29/130,31,33,33/1,34,35,36/1,36(2),37to42,45,46/1,47,47/1,49,52,56/1,91,94,63/1,71/1,85/1,115/(1)(2),174/3,1,236/1(1)(2),359/2,477(1)to(6),494to498,506(1)to(3),519,537,539,578,597,611,629,(1)to(14),630,634,663,664,666(1)to(9),668,772,	Samarvarni Municipal area – Silvarpark building (north side), House of Shri Raghubhai Navsa Patel (North side), Raman Raghu house to canal west side,	1766
		Ahirlaliya,	1,2,3,,8(2),5,5/(1)to(4)7,21/1,81(1)to(6)210,277,276,502,503,241(1)to(4),537,538(5)11/1,11/2,11/2(2)11/3(1),11/3(2),11/3(3)to(8),11/4(1)to(2)11/5(1)to(12),11/6(1)(2)11/7(1)(2),16/(1),2,517,549,550,(1)(2),576(1)to(4),614(1)to(2),622,633,667to669,779,516(1)to(16),16/3(1)to(12),16/4(1)to(8),88,889,900,902,913(1)to(7),941(1)to(5),915(1)to(9),934,9	House of Vinod Babar in east, Indrapast Border house of Jagubhai Koyla north side,	
		Vanmali park	40,941,954 to 957,983(1)to(2), 984(1)to(2),990,992(1)to(8),1005(1)to(4),1032to1034,1049,782,863(1)to(3)936,1008,1019(1)to(2), 1046(1)to(16), 11(1)to(7),517,549, 550(1)to(2),576(1)to(4),614(1)to(2), 622,633,667to669, 779,781,794(1)to(11), 795(1)to(9),829, 834(1) to(44),853(1)to(30),874(1)to(20),1029(1)to(2),	Purnima Appartment to House of Shri Dhirubhai, Parishram building to Houses of Ahir Faliya,	

1	2	3	4	5	6
Gram Panchayat Samarvarni	2/8 Samarvarni-2	Vadfaliya, Ramayan Complex, Ambapada, School area, Ozarpada	3,48/1,49,(1)51,51(1),57,63,63(1)to(2),66,64,70(1)to(2),72/1, to75,77,178/1,85,88,89/3,91(1)to(2),93 97/1,99,101,101(1)to(4),102,102/1(7)to(8),102/2(1)to(7),103 ,104,106,108,110,111/1,111/1(B)(1)to(6) 111/2,111/3(1)to(13),112,113/1to2,115,117,118,119,120,12 0/1,120/1(1)to(9),121,125,124,128,129, 130/1,130(1)to(2),131(1)to(2),132/2(1)to(3),153,163,192/5,2 71/7,188/2(1)to(10),344,480to482, 521(1)to(12),504,505,510,527,534,545,546,558,575,585,586, 602(1)to(2),602(1)to(10),618,640,649(1)to(5), 650(1)to(7),658,660,563(1)to(12),613 (1)to(10),620(1)to(12),623,624(1)to(32),644(1)to(28),510,52 7,534,545,546,558, 575,585,586,602(1)to(10),618,640,649(1)to(5),650(1)to(7),6 58,660,800,810,812,to815,828,830,832,(1)to(3),836, 839(1)to(2),846,849to852,854,855,857,864,865,871,881,884 ,887 to889,893,896,897,899,903(1)to(5),926(1)to(10), 929,935,937to939(1)to(10),942(1)to(5),943,971,972(1)to(6), 995,996(1)to(3),997(1)to(5),998(1)to(3),1006,1007,1014 1025,1026(1)to(2),1027(1)to(5),1031,1036,1037,1039(1)to(2) ,	House of Shri Vazir Khalpa patel in south side	6
				House of Shri Suman Laxi Vartna in south side	
				House of Shri Shankar Vesta Pasariya Border	
				House of Shri Lakhma Janya to Primary School, Vad faliya Ozarpada Border in south side,	
				House of Shri Sukhla Janya Thalkar to Ozarpada Bordr in south side, house of Smt. Parvatiben Zaver Patel in west side, Samarvarni east side, House of Shri Radka Mahya Dhediya to Vadfaliya in east – west side (Ambapada Border), Ramayan complex in north side	1850

1	2	3	4	5	6
Gram Panchayat Samarvarni	3/8 Samarvarni-3	Patelpada, Vrajdarshan Appartment, Ramrajya Appartment	12/1,69233/1,268,268/1(1)to(3),272/2(1)to(3),272/3(1)to(10),238/(1)to(4),262,262 (2) ,261/1,223,251,253,255,257(1),288,227,242/1,225/1,225,24 2/2,236,271/1,2,273/1,262/1,269/2,275/1,245,280/1,247, 256,258,295/1,296,295/2,289/2,298/(1)to(3),212,214(3),251 ,251/1,238239,301,485(1)to(2),509(1)to(7)272/5(1)to(12) 286,253,249(1)to(3),252,647(1)to(7) 648(1)to(7),799,802(1)to(44),803(1)to(12),806,807,817,820, 831,838, 861(1)to(8),861(1)to(10),867,869,870,875,876,883,885,886,9 06,907,911,840(1)to(5),837,856,858,859,552(1)to(2), 553to555,557,560,561,570(1)to(2),572,574,580(1)to(16),581 ,592,593,601,604,608(1)to(6),609,645(1)to(12),525,526, 528(1)to(3),770,773,775,654(1)to(32),655(1)to(14),656(1)to(2),657,(1)to(32),662,674(1)to(13),674(1)to(36),789, 790(1)to(4),792,797(1)to(5),892,898,901,904,905,947,980, 981, 991, 999(1)to(2), 1000(1) to 1000(12),1001(1)to1001(4), 1002/1(1) to(5), 1002/2(1)to(5), 1012, 1018(2) to 1018(13), 1020, 1038.	Border of Municipal council to Jugalbhai ki chal, Khanvel Samarvarni main road to inside road house of Shri Raman Lita Kakva, (Baldevi Border east side), Govind bhai ki chal in east side, Gaju mangal Patel to Ravya Mavji Patel border of Amishaben chal, Govt. Primary School, Michel church east side of land mark, House of Shri Jagan Lala Patel upto Municipal council border. Samarvarni Khanvel main road to everest apartment Ramrajya apartment to Ahir falliya road	6

1	2	3	4	5	6
Gram Panchayat Samarvarni	4/8 Samarvarni- 4	Nunes Klaud Area, Garden City, Pramukh Milan, Pramukh Angan, Schoolfaliya-2,	271/3,272/4,272/5,274/2,246,361/4,305(1)to(2),361/5(2)to(7),361(1)to(8),224,261,√6,278/3/1,274/1,4,248,257/1/1,255,247/1,2,274/3,263 to267(1)to(2),268/1,260(1)to(4),305/1,363/1,358/1(1),358/1(2),363/1,363/3,514,515,362,895,909,910,917(57),918,919,920,921,922(1)(2),922(2),1004(1) to 1004(8),1022,1023(1) to 1023(3),1048.878(1) to 878(56),879(1) to 879(42),880(1)to(42),916(1)to916(56),927(1) to927(42),928(1)to 928(42),945(1)to 945(56) 963(1)to963(42),964(1)to 964(42),1016(1)to1016(49),1017(1)to1016(28)894(1)to894(56),931(1)to931(56),932(1)to932(35),959(1)to959(35),960(4)to 960(59),966(1)to966(42),967(1)to967(56) 994(1)to994(70),1015(1) to 1015(42).	Cloudnuns area Garden city and opposite area Pramukh Milan Pramukh Angan and our Lady school new, Our lady school old,	2020
Gram Panchayat Samarvarni	5/8 Samarvarni- 5	Raghufaliya, Dhanarfaliya, Krishna Nagar, Pramukh Darpan Naino Citty,	198/1,489(1) to (11),212,214(1) (2) (3),208,206/1,207,204,199/3,203,200,201/3,199(1),201,145,205,196,194,193,197,339/1,339/1/1,198,214/1,215,215/2,216,216/1,308,218,220,221,259/1,121/1(1)(2),241(1),(2),134,107,113/1,108/1,110/1,259/1,239,71,81/1,113/2,95/2,363/2(A),529,559(1)to (4),562,565,571,582,584,587(1)to(9),667,594,605(1)to(10),606,607,610,621,627,628(1)(2)(3)(4),652,653,771,788,809,868(1)to(4),873,882(1)to(11)890,908(1)(2),923(1)to(10),925(1)to(3),968,969,970.1021,1024,1030,1045,1047,993(1)(56),1010(1)to(56),1011(1)to(56),1028(12)to(63),1035(1)to(56).	South road to Nano City Pramukh Darpan, Empress Mol (Land Mark) to Dhanarfaliya and Krishna Colony, Raghu faliya starting house of Shri Chotto Makan Patel Tran Rasta sayli Baldevi border to house of Shri Mangal Durlabh Patel Swaminarayan Mandir, Anganwadi building	1829

1	2	3	4	5	6
<p>Gram Panchayat Samarvarni</p>	<p>6/8 Samarvarni-6</p>	<p>Navi Vashahat, Schoolfaliya-2,</p>	<p>229 (1)to(6),232/2(1)to(2),238/2, 341,178(11),181/1,271/1,2,4,267/1,278(1)to(2),132(2),175(3),137/1, 265/1, 387/(1)to(7), 243(1)to(5), 271/5, 234/2, 278/6, 7, 185(1)344, 246/1,276/2,380,176/4, 171/5,524(1)to(2),522,484, 487(1)to(10),, 364/1(10)(11)(12)(13)(14)(15),535, 536, 556(1)(2), 612(1)to(5), 631(1)(2), 661(1)to(6), 784, 786, 801(1)to(4), 808(1)to(16), 821, 835(1)to(3), 944(1)to(20), 946(1)to (12), 949, 950, 951, 952, 953, 958,973(1)(2),974(1)(5), 482/2,508,512(1)to(15), 513(1)to(7),540,542,541, 583,588(1)to(5), 589(1)to(5), 590,591(1)to(5),598(1)to(12), 599(1)to(6), 600,615,616(1)to(14),617(1)to(4),625, 626(9),626(10)626(11),626(12),626(13),626(14),626(15), 626(16),977,978,979(1)to(10),976(1)to(4),982(1)to(6),985,98 6(1)to(20),988(1)to(10),989(1)to(9).</p>	<p>Sai Darsan Complex in north side Shri Aminbhai building to Anjana Park (Silvassa Khanvel) Main road, Provision store, house of Shri Vijay Shanti Patel, House of Shri Chaniya Gulab Patel (Masat Border), House of Smt. Harkuben Sukkarbhai Patel (Sayli Border), House of Shri Hitesh Babu Vaghat (Raghu faliya Border)</p>	<p>1868</p>
<p>Gram Panchayat Samarvarni</p>	<p>7/8 Samarvarni-7</p>	<p>Schoolfaliya-1, Industrial Area,</p>	<p>1 to 6,10/1,70/4,127,132/1to4133/1,139,145, 159,160, 161,161/1,162(1)to(2),164,165,163,163/1,171(1)to(2),174/a, 176,178(1)to(2),178/2,179,180/5,180/6,181,183,183/1,184 /(1)to(2),,185/2,186,187/1(1)to(6),188/(1)to(4),188/2(1),188 (a),191,192,192/1 to 6,194,196,197/1, 199, 201, 201/1, 2,3205,208/1(1), 209,211/2,212/2(1)to(2), 214, 215/1, 215/2 (1)to(4),224/3, 268,269,271,271/1, 275/a, 275/1(7), 276/1, 278/1(1), 278/3,278/4(2)288(1)to(2),391, 391/(1)to(3), 194/(1) to(4), 188/5(1)to(10), 507(1)to(2), 481/1, 141/1, 203(1)to(9), 518(1)to(2),520(1)to(2), 530(1)to(6), 533(1)to(6) ,543,551, 566 to568,569(1)to(2), 573,577,579, 595(1)to(2), 596(1)to(2), 603,632,665, 346(1)to(3),351,280,106/1,281, 190/(1)to(4),194/2,380, 176/4, 171/5,524 (1)to(2),522, 484, 487(1)to(10), 194/1,194/4,188(1)to(10), 507(1)to(2),481/1, 141/1, 203/2(1)to(9),203/2(1),518(1)to(2),520(1)to(2), 530(1)to(6), 533(1)to(6), 543,551,566,567,568, 569(1)to(2), 573,577, 579,595(1)to(2),596(1)to(2), 603,632,665,776, to780(1)to(4), 783,785,787,798,804,805,811,816(1)to(8),822,823,824(1)to(4),825(1)to(3),826(1)to(7),841,860,862(1)to(8),864,877(16)t o(22),877/1(1)to(8),930,933,1003(1)to(15),1040to1044(15).</p>	<p>House of Shri Arjunbhai to west side of the road, Govt. Central School Samarvarni, BK loan Company, Patni company</p>	<p>1680</p>

1	2	3	4	5	6
<p>Gram Panchayat Samarvarni</p>	<p>8/8 Vaghchhipa -8</p>	<p>Char Rasta, Schoolfaliya, Agrivad, Ranafaliya, Pirfaliya, Belyafaliya, Rohitfaliya</p>	<p>5(1)(2),7(2),(3),31,39,70,57/1,72/2to5,103,109,113,116,117, 120,122,125(5)(6)133(1)to(4),135,142,152,157, 160,177, ,180,181,183(1)to(5),5(1)(2),7(2),(3),31,39,70,57/1,72/2to5,1 03,109,113,116,117,120,122,125(5)(6), 133(1)to(4),135,142,152,157,160,177,180,181,183(1)to(5)14 to25,28to31,33to35,37,40to42, 38(2),41/1, 42,42(1),(2),46(1)to(4) to56 (1)to(3),60/1,91,102(1)to(4),144,146,162,174,176,182, 62,62/1,2,263(1),64(1)(2)64/2,65(1)(2),65(1)to(3),66/1 ,66(1)to(3),67 (1)to(2),68,69(1)to(3),71 to77,78/4, 81/1,84/1,85,85/1,100/4,103/1 ,110,114,115(1)(2),119,121,127,128,130,131,139,141,147,14 8(1)to(4), 153,158,159,161,173(1)to(5),188,190,192,1to4 ,9(1)14/1112,134,136,178,6(1),7(1),9/1to4,10,11,118,170,17 5, 179, 57 to61,75 (3)to(5),79 (1)to(3),80(1)to(2),81 (1)to(3),83(1)to(3)84,86,104/1,126,129,132,137,138,149(1)t o(3),151, 154 to156,163,164(1)to(6),171,172</p>		<p>1083</p>

Name of the Gram Panchayat	Ward No.	Extent of the ward	House Nos.	Textual Boundary	Total Population
[1] Gram Panchayat Masat	[2] 1/9 Masat-1	[3] Khadipada, Kathiyapada, Industrial Area,	[4] 1/6,1/5,1(1),2,3,4,,7,16,16/1,9,14,15/1, 13, 12, 20(1) 21(1)to21(7), 20(2), 185, 21(4)(2),13/1,4/1,44/2,15(1), 19, 46,29,30/1, 30,31, 32(1)(2), 34,25,26,27,39,33, 97,97/2,45(1),37,75,100/1,100/2, 15/1, 15/2, 5/1, 6,76/2,69/1,192, 33/1,12,27/1, 485, 31/1, 538, 575, 576,579,580,582,583, 588, 599, 600, 616, 637, 653, 7531/1, 777(1) to (16), 777(7)to(12), 783(1) to (4), 802, 826(1)(2),848,562,872,888(1)to(10), 889,894, 911(1) to (20), 918,927,928,929,930,960,973,1001, 665,740, 778(1) to (4), 1016,1018,1021, 1022(1) to(3), 1025, 1027, 42, 42/1, 43,44,57/2,48,49,52,49/1,	[5] House of Mukesh Rupji Ghainayak upto Sainagar Board east side Tufrat Company west side House of Natu Katiya Kandu west side, House of Bhavesh Jaysinh (north side), House of Prabhubhai (South side), Anganwadi Building, Ram Mandir, House of Rameshbhai (Khadipada) North side, House of Diwal Varli (North), House of Jamsu Valvi (Samarvarni Border)	[6] 1635
	2/9 Masat-2	Schoolfaliya, Mahyavansifaliya Kanbifaliya	87,89,107(1)(2);73(1)(2)(3);70,71(1)(2)(3);72(2), 72/1(1)(2)(3)(4);80(3)(2)(1);492,79/1, 96/1(1)(2), 79(2);78,85/1,123,176/2,139/1,274/5, 214/1, 101/1, 92, 100/1,119,505,516,533, 559(1)(2), 572, 573, 591, 597, 605,659,676,726,772, 869,871,897, 913, 956, 988, 723, 727(1)to(4), 1017, 120,121, 122(1)(2), 122/1, 133, 134,134/1,135,135/1, 137,132, 137/1, 126(1) To (4), 230,128/1, 127/1, 129,123/1, 643, 693, 812, 840, 858, 880, 989, 992, 139/1,761, 169,108/1, 108/2, 107, 108/3, 107/1,109/1, 109/2,109/3, 179, 111, 111/1, 114, 110,101,100,102, 102/1,109,108,41,118,118/1,118/2, 96(1)(2)(3),115,114(1)to(5),94,95,188/1,92,188/2,172, 171,177/1,187/2,87/1,86,88(1)(2), 130(1)(2),116, 79/1, 94/2,94/3,111/3,111/4,273/1,258/7, 459/1, 409/4, 60/1, 411/3, 411/4,155, 571,581, 586, 594, 604, 619, 638, 649, 651, 672,673,683,686, 695,707, 748, 775, 781, 784, 870,885, 910,936, 958, 976, 979, 1008, 1009, 1019, 1020	House of Vasantbhai (East side) House of Babubhai (West) House of Raman Limji to Meghwad Border, Mandir, Govt. Central School Masat, Anganwadi Building, Naineshbhai house (Boratiyafaliya), House of Zinabhai (Meghwad Border)	1572

[1]	[2]	[3]	[4]	[5]	[6]
Gram Panchayat Masat	3/9 Masat-3	Industrial Area, Sai Nagar, Harijan Colony Padripada	221 to 223,224(1)to(2),234(1)to(2),259(1)to(4), 996(1)to(37), 997(1)to(32),998(1)to(32),1024(1)to(56), 74/3,228/1, 278/2, 728(1) to(2), 729(1)to(4), 202(1),206,207,209, 212, 231, 231/1 (1) to(2), 227,227/2,232,251(1) to(2),251/1,254,252, 254/1, 358, 234(3),359(1)to(3),232/1/2,232/1(2)to(3),214(1)to(3), 231/1, 214(4) to (5),258/5,6,214/4 365,493,507(1) to (3), 515, 661,763(1)to(15),874to876,903,904,908,921(1)to(5),922, 941(1)to(6), 955,961,974,994,995,544/1(1)to(5), 737 to 739, 1023(1) to(3),1026,1028	Shop of Bhikubhai Thakor to Khanvel-Silvassa main road, Church, Govt. Primary School, Sai Nagar Harijan Colony	1575
	4/9 Masat -4	Padripada, Industrial Area,	227/3,489,530/1(1)to(9),632,648/A,B,666(1)to(4),750to752(1)to(12),756,984,987(1),256/15/1, 256/1 5/2, 259/2, 138/2, 424/1, 425/1, 48/1,411/2,409/5,490,424/2,495(1)to(2),445(1)to(8), 506(1) to(10),509,510,217,524,529,592(1)to(2),609,623,624, 645, 656,688,705,717,178, 259,278/1, 306/2, 232/1/2(1) to(10), 511(1)to(19),555,565,565/1(1)to(8),562/2(1)to(6),585, 841, 1000(1)to(2),749(1)to(10),745,791(1)to(8),799, 256/15/3 (1) to (5), 409/6,512,513(1)to(2), 518to523(1)to(4),	House of Arvind Gopal – Bensa Border, House of Shivaji Chibhdabhai Patel, House of Prabhu Manilal Patel to near of Kapadiya farm, Police Station.	1812
	5/9 Masat- 5	Masat Bensa Colony(East) Padripada	217,272 (1)to(2), 256/4(1) to(3), 256(1) to (2), 258(1) to (2),257,527/2(1)to(15), 257/3(1)to(6), 256/5, 256/7, 256/8(1) to(10),256/9,256/11(1)to(8),421/1(1) to(2), 421/2(1)to(2), 418(1)to(6),413(1)to(6),407/1(1)to(6), 441/1, 397, 401/3, 350,334,482/4,401/7(1)to(2), 487(1) to (2), 473, 881, 891, 977(1) to (5),978, 537(1)to(2), 525(1)to(2), 526,401/8(1)to(24), 537, 540,548,549(1)to(4), 552(1) to(2),570,593, 603(1) to(3), 614(1) to(3),629,630, 685,684,409/2, 409/3,757 256/12a, 256/12(1) to(2), 256/14, 231/2, 406/1 to6(1)to(8), 1015(1) to(19), 590(1) to(2),612, 632/1(1)to(20),627,628,646, 671(1) to (15), 681,698,700,706,709,401/4,401/6, 758(1)to(12), 776(1) to (2), 215, 260, 430(1) to (2), 261(1) to (2),201(1)to(3), 262, 256/6a,367,232/4/1, 169/2, 263/3(1)to(2), 409/1, 429/1(1) to(5),475/4,401/1, 429/5(1) to(6), 430,532,633(1)to(11),634(1) to(10),636 670,702(1)to(4),703(1)to(4),704(1)to(4), 401/5,782(1)to(20),787(1)to(15),792(1)to(10), 806(1) to (3), 809, 813(1) to(2), 814(1)to (7),815(1)to(40),818, 802to822(1)to(4),865(1)to(20), 866(1)to(10),867(1)to(3),920,933(1)to(18),934(1)to(19),949,10 10,1012,650,409/1(1)to(2),	Changanbhai Rohit chal to Navi Vasahat Border, house of Navinbahi Uttambhai Andher to Sayli Border House of Bharat Raviya Patel to Sayli Border, House of Sureshbhai to Sayli Border Ritabens room to Khanvel-Silvassa main road, House of Pravin Gulab Patel Sayli to Kudacha Border	1912

[1]	[2]	[3]	[4]	[5]	[6]
Gram Panchayat Masat	6/9 Masat -6	Ambavadi, Padripada, Aakash Appartment,	194,194/1,210,193,187,468,469,492,425(1)(2),1,482/3,218,454 /1,494,492,490/2,498,499,500,501,502,503,528,225/1, 607,625,658,712,860,861,862,890,948,1011(1)to(6),644,713, 742,743,744,229,213,220,197,263,263/1(1)to(54),263/2 (55) to (63),437/1,145,196,204,167,198(1)(2)174,450,255, 442/1,163/1,44/1,258/1,258/2,258/3,258/4,169,161,163,165,443 ,166,482/2,482/5,448/1,475/3,652(1)(2),669,793(1) to (4), 794,795,857,877,878(1)to(7),879,987(2)589,595, 596,(1)(2)(3),601,608,640,667,668,678(1)to(10),679(1)to(15), 691,719,771(1)to(7),796,797,798,103(1) to (10),1031, 1032(1) to(12),256/13,256/15(1)to(8),158/1,534.980(1) to(101),	House of Prakash Kaliya Patel (Ambabari Border) Bhiku Chaniya Patel (Boratiyafaliya Border) Andor Velding (Sayji Border), Reliance Petrol Pump, House of Chhibu Lakhan Patel to opposite Saw Mill	1710
	7/9 Masat -7	Bortiyafaliya, Varlivad, Mahyavasifaliya,	74/1,74(1)(2),74/2,134,176(3),183/1,183(1)(2)(3),182(1)(2)(3) (4)(5),181,179(2),179(1)180/1,180,201/3,183(4),176(1), 178(1)(2),177,184,184/1,175,185/1,138(1)(2),209,139,139/ 1,208/2,140(1)(2),(3),141(1)(2),143/1,142(1)(2)(3), 143(1)(2),154,140/1,153,144,145,146,228/1(1),228/1(2), 148(1),150,199(1)(2),149/1,90,228,81,102,102/2,159(1)(2), 157,159/1,157/1,100/2,118/1,133/1,278/2,214/1,29/1,138/1,17 6/2,203/1(1)(2),175/1,142/2,203,205,238/2,397,556(1)to(3), 557(1)to(3),560,566,566/1,577,578,604(1)to(3),615,617,618, 621,674,701,708,721,722,732(1)(2),759,765,769,785,786,846, 851(1)(2),852,863,864(1)to(10),873,884,886,896,923,952, 983(1)to(6),985,986,1005(1)to(9),1006(1)to(10),1013, 1014(1)(2),602,641,660(1)(2),694,716,774,779,115,152,271, 94/1,262/1(1),856,882,883,935,953,957,639,137,131(3),131, 133,176(2),135,136,130,191,134/2,746,811,899(1)to(6),999(1) (2)(3),1007	House of Kishorbhai Pislabbhai (West Border) House of Tejaben Dolatbhai (North Border) House of Dilipbhai Pislabbhai (Ambabari Border) House of Gudatt Sukkar at South (Meghwad Border) House of Mahdu Devji (East Border) House of Mahesh Vasiya Zirva first house House of Lakhu Sukla Vahut last house	1923

[1]	[2]	[3]	[4]	[5]	[6]
Gram Panchayat Masat	8/9 Kudacha -2	Aytulfaliya, Kakadfaliya, Paraspada,	46/4,283,284,285,286,287,287/1,287/2,287/3,2 87/4,287/5,288,289,290,291,292, 293, 294, 295, 296, 297,298,298/1,298/2, 298/3, 298/4, 298/5,299,299/1,299/2,299/3,299/4 299/5, 299/6, 299/7, 299/8, 299/10, 300, 308, 309, 310,314,315,318,320,321,322	House of Belyabhai Babubhai Patel north side sayli Kudacha road, House of Babji Mochi Patel (East) Braman Faliya Border, From Ashok Navla Patel (Aytul Faliya) South Sayli- Kudacha road, Somabhai (Kakad Faliya) (North), Umedbhai Devubhai (Kakadiya Faliya) South Natthu Malji Kakad (Kakad Faliya) West - Meghwad Border, Swaminarayan Mandir (Paras pada) House of Vijay Raman (Paraspada West), House of Manishbhai South, House of Chotubhai Jivanbhai (Paraspada) South, Om Mandir (South), House of Mariyabhai (Paras Pada west), House of Dattubhai Nanubhai Had (Paraspada) South	961
	9/9 Kudacha- 1	Bramanfaliya, Schoolfaliya, Khadipada,	273,274,275,276,277, 277/1, 277/2, 277/3, 277/4, 277/5, 277/6, 277/7, 277/8, 277/9, 277/10, 277/11,277/12,278, 278/1,/ 278/2,2778/3, 278/4, 278/5, 278/6, 278/7, 278/8, 280,281,282, 301,302, 303,304, 305,307, 3,11, 312,313,317,319,	Shop of Bharatbhai Jivanbhai Patel (Brahmanfaliya), Rakholi to Kudacha road (East) House of Harsadbhai Ravjibhai Pagi (South) Rakholi Border, Reprise (Rasan) shop, Water Tank, Brahman Faliya PVV Gyanpith Gayatri Gaushala, House of Vishnubhai Arjubnhai Patel (North) Sayli to Kudacha road, Arvindbhai ni chal- House of Prakash Vitthal Patel (West), Schoolfaliya (East), House of Jayanti Motu (East), House Bhikubhai Varli (Khadipada) (South), House of Prembahi Babulbhai (North), House of Zaver Aytul (South), House of Naresh Prema Patel (Schoolfaliya) (West), Govt. primary School Kudacha , Anganwadi Building, House of Kanu Vitthal Patel (West) Schoolfaliya	982

Name of Panchayat (1)	ward No. (2)	Extent of Ward (3)	House No. (4)	(5)	Total Population (6)
Gram Panchayat Rakholi	1/8 Karad-1	Dundripada	283 to 311,640,641,697,710/1/2, 725, 586, 587	From Canal bridge upper area to Shri Arvind C. Patel house to Sayli border, Piproni border, Shri Jignesh house, mountain of Hanuman Temple	1216
		Baman Falia	268 to 282 & 585,691,	From Nanubhai house to canal bridge, to Shri Anil house to Shri Kanti Chamar house	
		School falia	176 to 267 580 to 581,593/1 to 594/10,596,639,647,653,654 ,655,656/1/2/3/, 660,660/1, 663,666,674,676,696,702,703/1 to 5) 717/1, 717/1/2/3, 718/1 to 10,262/4/5 ,722,371/1 to 5)	From Karad last bus stop road side to check post, VIP Guest house road, from canal to Brahman falia border and Gangeswar Temple border	
		Warlipada	148/1 to 175 & 595,644, 680,681,681/1,692, 698,709,712,719,721,723,	From Check post to Pedsa (Gujarat) border to Pepal tree, Madhuban Dam, Laxi Singda house, Southern Damanganga river, Shri Mohiji house	
Gram Panchayat Rakholi	2/8 Karad-2	Khadipada	130 to 147 & 599, 652,671,672,682,683,684/1 to 20 ,685/1/2/3, 694, 695,699,700,704,705,706,707,711, 716,,720,	From Mukesh Khalpa house to Bablubhai house to Shailesh Mahakad house to Ramesh Police house to Khadi bank	1578
		Bhaskarpada	112 to 129, 643, 648,708,724,	From Hareesh Babji Dindha house to Bhulu Bhaskar house to Shankar VAghat house to Gini Tex Factory	
		Vad falia	571 to 579,363/1 to 363/26, 72/1 to 111, 649/1 to 649/13, 650/1 to650/22,651,661,673/1 to 40),686,687,688,689,690,701,,/729,732	From Ramesh Kishan Sapta house to Shri Fuji Ratdad house to Vijay Siyad house to Yogesh house to Dipak Pradhan complex, Shah's Gala	

1	2	3	4	5	6
		Bhandari falia	50/1 to 71 584,589,591, 633,658/1 to 10,659,(662,1 to 5) 665,667,668,651,652,677/1 to 8) 678/1 to 8) 679/1 to 8)730/1 to 5)	From Hahesh Bhandari house to Navinbhai Khamanwala house	
		Main road	600 to 615/3, 588,590	From Rakholi main road, Amin house, Hitesh Bhandari house to Raju Vavi and Salim room	
3/8	Karad-3	Daman Ganga Project	312/1 to 403/12, 670, 530/1 to 571, 637/1 to 637/3	From Gangeshwar Temper, Masjid Category II, Gayatri Chowk, Old Shopping centre, Dipakbhai house/colony	
		Jalaram Complex	Bldg.A to Bldg.A1	Main road southern side Jalaram Complex	811
		Krishna Complex and Politechnic	Bldg.A to Bldg.C 634, 635, 636,642,645,646	Main road southern side Krishna Complex 66 KVA Office, Polytechnic college upto to Unified Company	
4/8	Karad-4	Plotpada	404/1 to 454,597,598,664,669, 693,714/1 to 20), 715, 598/2/3 727,728,	From RR K border to Bhikli Jania house to Disnesh Room, Sayli border, JSK Sayli border	
		Vankdipada	616 to 631	From Prakash Gaikwad house to Magan Andher house	1671
		RR Cable Colony	Blok-1 to block-10	RR Kable company compound,	
		Karanjpada	1 to 49/15, 582 to 582/5, 657, 455 to 529	Forest Guest House, Hanuman Mandir road, Damanganga office to Post Office, Godown of Ashish Thakkar	

(1)	(2)	(3)	(4)	(5)	(6)
Gram Panchayat Rakholi	5/8 Rakholi-1	Patelpada	1 to 76/3,586, 587, 589, 590/, 591/1 592, 593/1 to 12) 594/1 to 4) 600, 601,602,603,604,605, 606,612/1 to 12, 616/1 to 10) 618/1 to 5) 618/6 to 10) 621,622,623/1 to 15) 624,625,626,628,630,631/1 to 4)632/1 to 4) ,634,636,637/1 to 4) 640,640/1 ,642/1 to 17) 643/1 to 8) 644,646,646/1 to 12) ,648/1 to 9) 650,656/1 to 7) 663,668/1 to 10) 669/1 to 11) 672,673,674,675,676,677,680/1 to 5) 680/6 to 16) 682/1 to 12) 683/1 to 8) 684/1 to 8) 686,688/1 to 17) 690,/1 to 12)690/8 to 14) 692,693/1 to 11) 694/1 to 11) 696,698/1 to 10) 699/1 to 10) 700/1 to 10) 701,/1 to 10) 704,708,709,727/1 to 4) 736/1 to 25) 739,7401 to 10) 748/1/2)750,759/1,759/2, 761,763,765,773/1 to 17) 794,795 243 to 250/10	From Shri Ram Petrolpump to Bhilosa company to Alok company to Nagin Raghla hosue to Bablu Rupji house to Sayli road, Bhilosa company to Sayli border, Fakirnanka Road, Chottu Vajir House, Amrut Khusal House/Fair Price Shop, Ranchhod Lal house, Ratan apartment, Gita room 2225	
6/8 Rakholi-2	Uganpada	Khadipada	91/1 to 125/9,598,1 to 12) 611,617, 627,645/12 to 5 ,649, 657/1 to 22) 658,659,664/1 to 14,) 681/1 to 10) 687/1 to 21) 695,695/1 710/1 to 12) 724,725,726,732/733/1 to 12) /734/1 to 6) 738/1 to 14) 752, 754,767/1 to 20) 770/1 to 10) 787,789	From Sterilite company wall to room of Ogar Seth, Shanti Devaji house to Milton company to Katiya house to Kotar, Madhuban Hotel to MV Monsanto to Super Ball, Sterilite factory river bank From Hanuman Temple, Ganga jamuna, Hiren Alluminium, Vaghela Kasar, Gajri Lakhma house, State Bank of India, Jai Cropt., Tuf Rof, Cosmo Pack, Crematorium road, Sterilite company border 2280	
			278/1 to 396/3,599, 609,610,639,(1 to 4) 651,652,653,654,666,697,,707,742,743,744/1 to 3) 743/2,744/4 to 5) 746,751,753/1 to 5)755,768,769,456/10/11/12)792/1 to 4) 205 to 242/3		

1	2	3	4	5	6
Gram Panchayat Rakholi	7/8 Rakholi-3	Bajarpada	251/1 to 277,587, 587/1 to 5)588,588/1 to 5)608, 61/1 to 4), 620/1 to 4) 602/2/1) 629 638,1 to 5)647/1 to 12 .655/1 to 7)670/1 to 30) 678/1 to 21) 679, 685/1 to 14) 575/1 to 4)705, 728(A)1 to 13, 729, 1 to 24) 730/1 to 8) 731/1 to 8) 737/1 to 8)741/1 to 3) 741/4 to 6) 741/7 to 9)747/1 to 5) 758/1 to 16) 758/1 to 30)758/1 to 8) 758/1 to 8) 760/1 to 32)762/1/2 762/101 to/104(201 to 204) 771,774, 778/1 to 15,786,788,793/1 to 60) 409 to 584/3689,	From Jalam complex to Madhuban road to sterlite company to prestige wire company, Dhavji House, Lahnu House, Jayanti House to Kapdi house	2222
		Kakvapada	77 to 90,597, 641,707,703,706/1 to 6) 720,721,722/1 to 3) 749,756/1 to 20),757/1 to 20)766/1 to 10) 781,782,791/1 to 4 397 to 408/4	From Jalam complex to Madhuban road to sterlite company to prestige wire company, Dhavji House, Lahnu House, Jayanti House to Kapdi house	
	8/8 Rakholi-4	School falia	126/1 to 204,5851 to 12) 595/1 to 26) 596, 607,607/1 to 5 602, 602/1 to 5) 613/1 to 10) 614/1 to 10) 615,633,660/1 to 10)661/1 to 15)662/1 to 20)665 „691,711/1 to 5,711/2 1 to 6)713,1/2, 714/1/2/3,715/1 to 5 ,716/1 to 6,717,718,719/1 to 18) 723/1 to 10)735/1 to 10) 745,764,772,775/1 to 8) 776/1 to 8) 780/1 to 24) 783,7851 to 5)	From DK Aperial Company to Barve room to Jalaram temple to Panchayat House to Hospital to Police station to Dinesh Gulab house to Kudacha border	1612

Name of the Panchayat	Ward No.	Extent of the ward	House No.	Textual Boundary	Total Population
(1)	(2)	(3)	(4)	(5)	(6)
Gram Panchayat Sayali	1/9 Sayali	Plotpada Vaijalpada	44 to 91, 1162 to 1248,	From Samarvarni border Krishna company to Gaman Patel House to Babaria Ravai Patel House to Shailesh Gulab Khulat House to Manu Anher house to Kula Jania Andher to Kantu Vavli house to Chotu Harpadia house to Bhikhu Pagi House to Rajesh Chagan Patel House From Prakash Chotu Ozaria to Bharat Supadia House to Rajesh Harpadia house to Raman Dival Andher house to Jasu Ravji Patel house to Navsa Chaita Vejal house to Prakash Holia Vejal house	1725
		Patelpada	459 to 516	From Mohan Savji Delkar house to Jivla Rupal Vartha house to Malji Sonji Vartha house to Malji Dhangda house, Jania Lotada house to Mohan Rupal Vartha house to Mangla Holia Ozaria house to Vinod Babu Lotda house to Vishnu Panchiya Bharvad house to Jaswant Patel house	
	2/9 Sayali -2	Vankdipada Verthapada	323 to 362 550 to 641,1167,1187,1188 405 to 458	From Surji Dhadhavi Vartha house to Ishwar Jania Andher house to Vansha Khulat house to Nagin Kurshan Andher house to Katiya Andher house to Mahesh Vardha house From Langabhai Andher to Jamsu Hatiya Harpadia house to Babu Jania Madha house to Navin Mangla Vardha house to Ratilal Mangla Vartha house to Kakadiya Kurshan Vartha house	1731

1	2	3	4	5	6
Gram Panchayat Sayali	3/9 Sayali -3	Limbapada	517 to 541, 1135,1219,1220,1221,	From Laxman B Ayri house to Jugal Ravji Dhodi house to Prakash Vajir Patel house to Pravin Kikla Patel house to Vishnu Ravia Patel house to Khushal Arjun Patel house to Suresh Chagan Patel house to Ganesh Laxman house to Chokipada school	1728
		Chowkipada	542/1 to 549/3,1166,1178,1182, 1189/ 1207,1217, 1254,	From Chagan Postman house to Vijay Mahesh Patel House to Sanjay Barat house to Mahesh Godiya Bhura House to Alok City wall to Jayanti Kinri house to Suresh Singda house to Ramesh Kinri House to Babu Singda House	
		Valvipada	363/1 to 403, 1145, 1148, 1179	From Kamlesh Amrut Patel house to Sanjay Bhiku Patel house to Ranjit Kikla Patel house to Santosh Vijay Bhurkud house to Jina Navsa Vadvi house to Ramesh Chotu house	
	4/9 Sayali -4	Bhoyapada	188 to 273,1135/1 to 9,1139,1141,1/ to5, 1142, 1 to 6 ,1143/1 to 6, 1146,1148, 1489,1152, 1153/1 to 5, 1155, 1164,1165,1 to 15)1171 1to 15),1173,1183,1184, 1185,1186,1203,1210/1 to 10, 1211,,1212/1 to 10,1213, 1238, 1239,1240,1 to 16 ,1241/1 to 12/ 1247,1249, 1250, 309/1 to 322	From Raholi Border to Barve House to Kudacha Border to Hareesh Shop to Vajir Devla shop, Jalaram Kanta to Manju Devu Bij house to Nemla Hatiya house to Canal Bridge to School building to Rameshbhai room to Bhojraj hospital tax free gala	1790
		Bombadapada	127 to 187,1130,1156,1231,1232,	From Chibu Dayat house to Nemla Hatiya house to Jethiya Bhoya house to Suresh Mahaji house to Uttam Mahaji house to Shailesh Rupla Gond house	
		Gafurbasti		From Suresh Katya Singda house to Nagin Litu Patel house to Somji Dhikar house to Kantu Laxi Dodia house to Jayesh Sapta house to Lita Malji house to Indiya Mahadu Bhoya house to Chagan Devya Bhoya house	

1	2	3	4	5	6
Gram Panchayat Sayali	5/9 Sayali -5	Alok city Parsipada	A1 to H2,1204, 256 f 274 to 3811321186	From Main canal bridge to Arlin Baba wadi to Choki pada road to Mahesh Gondiya Bhura house to Ramesh Bapji Vartha hosue to Jayesh Dulsad house to Alok Public school From Main canal to Devjibhai Bhoya house to Madhubhai room to Welspun company wall behind to canal to crematorium to Arlinbaba house to Jain doctor house	1705
Gram Panchayat Sayali	6/9 Sayali - 6	Muslipada Andherpada Mendhapada	1038 to 1061,1129,1151,1 to 6 ,1235, 1236,888 to 919,113,3,1140,1197, 1205,1251,1 to 12) 1252,1 to 12) 780 to 853,1134,1149,1 to 12,1158,1159,1160,1168,1 to 20) 1169,1174,1186,1 to 5)1192,1202,1202/1 to 10,1206,1 to 7,1209,/1 to 7)	From Karad border to Jivan Mohankar house to Rajesh Mohankar house to Magan Patalia Andher house, Mahiya Kakva house to Crematorium to Canal to Savita Ramesh house to Vindo shop From Rakholi Sayli road to Canal bridge to Mohan Rupal room to Ramji Dhinda house to Magji Dhinda house to Ramesh Dhinda house to Barman Lori company gate to Prabhat Vasiya room to Brujal Magji house to Ganu house to Ayub house to school to Bhura Ram shop to Champi Devji house to Mahdu Jhatiya house to Rajiya Tumbda house to Navin Shankar Andher house to Kanu Vaghrodiya house to Bhiku Shankar Anhder house to Manji Tokiya house to Ratan Vansa house to Rupji Lachiya Vadhiya house to Sidwa Patadiya Andher hosue to Canal to Bridge From Charak company to Siyaram, JSK Company to Nanu Bhadal Kharpdia house to Kotar to Mohan Malji Vaghodoriya Vasiya Dandekar house to Canal to main road to canal to Gate of Alok Garment behind to canal to Castrol company behind area to Welspun company back side to main canal	1738

1	2	3	4	5	6
Gram Panchayat Sayli	7/9 Sayali -7	Salkarpada	920 to 969 / 23, 1193, 1194	From Salkarpada school to Ganibhai house to Babji Vajjiya Dodiya house to Mohan Dival house to Radhi Salkar house to Dhakal Chandru Bhavar house to Datu Bohoya house to Laxi Dumada house to Ratan Navsa Kumada house to Shankar Chaita Dumada house to Suman Shankar Vadvi hose to Kakadiya Bhagat House to Vasant Chagan Patel house to Maksha Shankar Andher hosue to Prabhu Shankar house to Devu Soma Vadya hoase to Gulab Chniya Vadvi house to Magan Holia Andher house to Ramesh Badiya Bhavar house to Bhikhla Radhiya Dumada house to Ramesh Chagan Patel house to English Medium School to Orient company backside to chaniben VAJJIYA Dodiya house to Orient company compound to Babu Vajjal house to school (vaghadiya dev)	
		Dungarpada	970/1 to 990119111921198 1062 to 1076	From Raman Bhikhar Vadna house to Laxi Tokiya hosue to Mina nanu Tumbda house to Dhakal Ramji house to Hamid Shaikh house to Hasan Miya hosue to Ramju Shaikh kotal to Ilyas khan house to Orient Press company to Magan Dhakal Tumbda house to Ginibhai chawal to Narshin house to Gulab Dumada room to Mayni Mohan Bhorda house to Raman Bhikhar house	1785
		Angolipada	1077 to 1128,1214,1237, 991 to 1037,1136/1/2, 1145/1 to 8, 1161/1 to 5	From Parle company to Shila form (down) to Sai Marble company to treat resort room to Chotu Bhikar Vad house to Babla Ramla Gonariya house to Prakash Amrut Singhda house/room to IMP company markble company to Vishesh Dhatu Company to Kamdubhai lari to Mariya Bhikla house to Sukri Raman Vartha house to Chagan Jania Dinker house to JANI Mohan house to Chandru Vardha house to Katiya Devji Vartha hosue to Radu Rinjhla Vartha hosue to Parle company	

1	2	3	4	5	6
Gram Panchayat Sayji		Societypada	1215,1224,1225,1226, 1230/1 to 24	From Dabar Company to Shakra Mahadu Tokiya house to Ratna Laxi Kinri house to Omkaresh company to Shankar Devu Gonara house to Vansa Devu Gonara house to Ganesh Jamna Kharpadiya to Ganesh Bhana Patel to Shukla Damji Ozariya to Vasiya Ardodiya to Ramji Dandekar house to Kotar to Raman Budhia Ozariya to Abdul Gulam Shaikh Yasin Shaikh house to Kotar to Rafik mill to Nagma Marble company to Parle company border to shila foam company to Tirnga stadium to Dabar company	
	8/9 Sayali - 8	Kinripada	717 to 769,1138,11571 to 20)1227, 1228,1246,1246,	From Mohan Delkar wadi back side to Dhakarl Ramji Andher house to Mavji Gond to Barjul Somla Tumbda to Devji Dandekar to Dandvata temple to Tiwari room to Chaniya Kinri lari to Vasiya Dumada to Suresh Chaudhari room to Salim Chopad room to Lahnu Kinri house to Lubrikant company to Ishwar Magan room to Bhikar Somji Farari house to Ayub Bhangarwala house to Gaju Farari to Navla Jamsu house to Mohan wadi	
		Dattupada	593 to 597,1131,1150 1 to 5),1177,1190,1198,	From Sai temple to Shiva Narayan Morya house to Ramesh Lotada old house to Canal (north) to Magan wine dongri house to madhubhai wadi to Nathu Bachu Gavit house to Devla house to Ramesh Lotda new house	1720
		Dhindhapad a	684 to 696,1137,1170, 1172,1180,1181,1208,1243,1 to 24) 1244,1245,	Universal company to Ladak house to Swaminaryan Temple, Dashm Savda Dhinda, to Ramu Kinri house to Morya room to Gulab Raut room to Welpack company to JBF company to canal to Garuda house to Suresh Marvadi room to Damji room to Dasrath room to Babu Dayat house to Holia Kharpadiya Bhagat house to Madhubhai wadi back side to Dadarkar house to Bhikla Dinkar house to Universal company	

1	2	3	4	5	6
Gram Panchayat Sayli	9/9 Sayali - 9	Zaripada	645 to 567/1,1175,1195,1196,1227,1234,	From Raman Dhnariya hosue to Saniya Vansha Vadvi house to Babu Patkar hosue to Naresh Bhikla Patel house to Magan Khuliat house to Bistur Deviya house to Amrut Kanat house to Diwal Bhadiya Bhagat house	1779
		Konkanpada	567/2 to 584,1218,	Frjom Main road to Prince factory to Navneet company to Magan Thorat house to Prabhat wadi border to Lalit cheda room to main road.	
		Bamanpada	642/1 to 644,1176,	From Police Academy to Dharma Samji Vartha house to Ishwar Bablu house to Chibu Bablu Vartha house	
		Fadpada	1 to 43,1216,1229, 1233,	From Baldevi border to Prabhu Kafar house to Jetiya Gopji Bhavar house to Saniya Boba house to Jamsu Hatiya house to SSR College, Boys Hostel, Girls Hostel PHC main road	

Gram Panchayat : - Dapada					Total Population
Name of the Gram Panchayat	Ward	Extent of the Ward	House Nos.	Textual boundaries	Total Population
1	2	3	4	5	6
DAPADA	1/11	Chinchpada-I			
		Khadipada	6 to 13, 28, 133 to 212, 500, 511, 518, 521, 526, 5528, 530, 539 to 542, 544 to 547, 559 to 561, 572, 580, 588 to 590, 596 to 598, 600, 606, 611, 614, 615, 621, 626, 627	(1) East side: Vasona Border (2) West side: Bhavarpada (3) North side: Navivasahat (4) South side: Daman Ganga River	
		Bhavarpada	27, 30, 31, 33 to 50, 52 to 55, 129 to 132, 550, 577, 587, 593, 605	Govt. Primary School Bhavarpada (1) East side: Khadipada (2) West side: Tandelpada (3) North side: Navivasahat (4) South side: Daman Ganga River	1260
		Navivasahat	--32, 51, 56, 57, 63/1, 63/3, 97 to 128, 432 to 435, 498, 502, 503, 519, 520, 522 to 524, 552, 607	Govt. Primary School Chinchpada, Building of Anganwadi, Starlight Company. (1) East side: Khadipada (2) West side: Mudalpada (3) North side: U. M. Cable Company.	
		Mushalpada	--58, 77 to 96, 245 to 248, 554, 581, 582, 584, 585, 609, 612, 619, 623, 624	(1) East side: Navivasahat (2) West side: Luhari Border (3) North side: Dapada Border (4) South side: Patelpada	
		Tandelpada	-- 1 to 5, 14 to 24, 543, 544, 573 to 576, 578, 602	(1) East side: Bhavarpada (2) West side: Luhari Border (3) North side: Patelpada (4) South side: Daman Ganga River	

1	2	3	4	5	6
Gram Panchayat Dapada	2/11	Chinchpada-II Nimalpada Kolapada Patelpada Tumbalpada Junivasahat Bhurkudpada	362 to 376,410 to 430,436 to 475,483 to 497,499,504 to 510,512,513 525,529,531 to 538,548,562,565 to 569,604,608,610,613,616,622. 59,60,64/1 to 76,563,564,583,586,594. 377 to 409,431,501,514 to 517,601,603,625 25,26,62,213 to 232,476 to 482,551,553,555 to 558,570,571,579 592,617,618,620,628 to 630 61,233 to 244,249 to 361,591,595,599	Govt. Primary School Nilampada, Anganwadi building. (1) East side: Vasona – Dapada Border. (2) West side: Luhari Border (3) North side: Kolapada (4) South side: Dapada Zatipada (1) East side: Bhurkudpada (2) West side: Patelpada (3) North side: Nilampada (4) South side: Tumbadpada (1) East side: Navivasahat (2) West side: Luhari Border (3) North side: Starlight company (4) South side: Daman Ganga River (1) East side: Nilampada (2) West side: Junivasahat (3) North side: Bhurkudpada (4) South side: Kilapada (1) East side: Vasona Border (2) West side: Bhurkudpada (3) North side: Nilampada (4) South side: Khadipada (1) East side: Junivasahat (2) West side: Navivasahat (3) North side: Kolapada (4) South side: Khadipada	1250

1	2	3	4	5	6
Gram Panchayat Dapada	3/11	Vasona-I		Govt. Central School (1) East side: Silvassa main road (2) West side: Chinchpada Border (3) North side: Dapada Border (4) South side: Bobapada	1590
		Pardhipada	<p>---350 to 354,358,360 to 361,370 to 606,646 to 653,736 to 739,741,742,746,754,769,771,774 to 781,783,784,788 to 790,797 to 799,808,811,812,815,817,823,827,829 to 832,836,843,844,846, to851,854,856,863,870,876,888to889,891 ,899,904,906,919,923,932,934,938,940 to 943,945 to 947,950,952,954,955,958,959,963,964,96 6. --- 607 to 609,611 to 645,654 to656,762,763,782,819,820,826,841</p>	Govt. School Pardhipada (1) East side: Pardhipada (2) West side: Chinchpada (3) North side: chinchpada main road (4) South side: Daman Ganga River	
	4/11	Vasona-II		Govt. School Vadpada (1) East side: Khadipada (2) West side: Kakadpada (3) North side: Kakadpada (4) South side: Daman Ganga River	1555
		Vadpada	<p>302to317,362to369,760,761,802,814,825, 868,902,924,936,949,967.-- 110 to 136,845,869,871 to 873,878,880,886,894,898,925,926,935</p>	Govt. School Vadpada (1) East side: Khadipada (2) West side: Kakadpada (3) North side: Kakadpada (4) South side: Daman Ganga River	
		Khadipada	<p>944. --318 to 349,355 to 357,767,792 ,793,796,877,887,929,937,965.</p>	(1) East side: Vadupada Road (2) West side: Vadpada (3) North side: Amrunpada (4) South side: Daman Ganga River	

1	2	3	4	5	6
		Kakadpada	--359,610,657 to 735,740,744,745,747 to 753,755,756,759,768,772,	(1) East side: Khadipada (2) West side: Silvassa main road (3) North side: Daman Ganga River (4) South side: Pati main road	
		Gatherpadaa	800 to 803,805,813,818,821,822,824,828,833,834,835,838,842, 853,860,893,895,900,901,907,912,913,927,948,951,953,956,957,960,961	Govt. Primary School (1) East side: Amrunpada (2) West side: Silvassa main road (3) North side: Dapada Border (4) South side: Pati road	
Gram Panchayat Dapada	5/11	Vasona-III			
		Vadupada	--1 to 95,743,770,791,807,810,837,839,840,857,892,903,909,915,917,918,921.	(1) East side: Lion Safari Garden (2) West side: Amrunpada (3) North side: Pati main road (4) South side: Daman Ganga River	
		Amrunpada	-- 96 to 109,137 to 301,757,758,764, to 766,773,785 to 787,794 to 795,804,806,809,816,852,855,858,861,862,864 to 867,874 to 875,881 to 885,890,896,897,905,908,910,914,916,933,939,962.	Govt. Primary School, Sub Center (1) East side: Lion Safari (2) West side: Getharpada (3) North side: Dapada Border (4) South side: Khadipada	1562

1	2	3	4	5	6
Gram Panchayat Dapada	6/11	Dapada-I Zatipada	--128 to 204,234 to 297,871,884,886, 887,889 to 893,914, to 916 942, 944, 947, 949,954,965,992,993, 994,1005,1017, 1025, 1033,1036, 1039,1053,1061, 1070,1072,1073,1075,1078,1079,1084,10 86 to 108,810,951,097,109, 1136,1141,1143, 1148, 1155,1157,1159 ,1164,1166,1169, 1176,1177,	Govt. Primary School Zatipada (1) East side: Choudharypada (2) West side: Luhari Border (3) North side: Sakar Tod River (4) South side: Nimalpada	1445
		Choudharipada	-- 118 to 128,205 to 233,900,930, 1027,1047,1048,1076,1101,1115, 1130,1132,1135,1137,1138,1171, 860,877,920,939,1185.	Primary School (1) East side: Mahalpada (2) West side: Zatipada (3) North side: Sakar Tod River (4) South side: Nimalpada	
Gram Panchayat Dapada	7/11	Dapada- II Mahalpada	298 to 353,861,869,888, 896,904, 937, 1028,1038,1084,1103,1104,1145,1165,11 87,879,1089,1124,1184,1092.--359 to 410,418 to 473, 855,855/1,858,859, 883,900,903, 931, 945	(1) East side: Missionpada (2) West side: Choudharypada (3) North side: Sakar Tod River (4) South side: Dhodipada	
		Missionpada	957,964,991,1002,1021,1035,1037,1106, 1107,1110,1117to1119,112, 611,321,134,114	Govt. Primary School, Sub Center, Panchayat Ghar (1) East side: Silvassa main road (2) West side: Mahalpada (3) North side: Sakar Tod River (4) South side: Hadlipada	1521
		Andherpada	45 to 81,873,898,954,958,905,907,909, 919, 927,940,943,971,989, 995,1054 to1058,1063to1066,1071,1167,969,1168, 1188,412,414 To 417.	(1) East side: Silvassa main road (2) West side: Hadalpada (3) North side: Missionpada (4) South side: Dhodipada	

1	2	3	4	5	6
	7/11 Conti..	Hadalpada	-- 82 to 117,354to 358,873,878,881,923,941,1006,1019,108 0,1100, 1150, 1156, 1158,902,1147,1186, 1094.	(1) East side: Andherpada (2) West side: Choudharypada (3) North side: Missionpada (4) South side: Dhodipada	
Panchayat Gram Dapada	8/11	Dapada-III			
		Dhodipada	1 to 44,862,895,908,987, 996,999,1023,1043, 1051,1052,1060,	Govt. Primary School, High Secondary School, (1) East side: Silvassa main road (2) West side: Nimalpada (3) North side: Andherpada (4) South side: Vasona Border	
		Manipada	1112,1154,1108,1082,1152,669,670,1077	(1) East side: Vasona Border (2) West side: Silvassa main road (3) North side: Fararpada (4) South side: Getharpada	
		Fararpada	677 to 749, 874,901,911,912,913,924,925,951to 953,988,1040,	(1) East side: Dungaripada (2) West side: Silvassa road (3) North side: Sadakpada (4) South side: Manipada	1325
		Sadakapada.	1044,1045,1046,1074,1106,1149,1160,11 80,1182. --629 to 668,672 to 676,706,894,897,899, 919,921,929,932,96 8,972,1016,1034,1049,1057,1059,1096,1 140,1172,1173,1174,1175,1181. -- 573 to 628, 880,885,933,928	Anganwadi, Community Hall, Gram Sevak Office (1) East side: Dungaripada (2) West side: Silvassa road (3) North side: Vadpada (4) South side: Fararpada	

1	2	3	4	5	6
Gram Panchayat Dapada	9/11	Dapada-IV			
		Dungripada	-- 750 to 853, 882,955,956,959,960 to 963, 997,998,1008,1018,1020,	Govt. Primary School. (1) East side: Sakpada (2) West side: Pati Border (3) North side: Vadpada (4) South side: Lion Safari	
Gram Panchayat Dapada	10/11	Vadpada	1031,1032,1042,1081,1085,1090,1091,1128,1129,1133,1139,475 to 572,857,864, 868,870,872, 875, 876, 922,935,936,938, 946, 966,967,1003,1004, 1009,1024,1026, 1093,1099,1121,1124,1142,1153,1163,106,810,600	Govt. Hospital, Patel Talati Office, Govt. Colony (1) East side: Dungaripada (2) West side: Sakar Tod River (3) North side: Khadoli (4) South side:Sadakpada	1422
		pati-I			
		Bobapada	1 to 66,143 to 185,310,318,320,331 to 334,391,400,401,356,368, 370,373,374,378,395,405,408,409,412 to 414,	(1) East side: Patelpada (2) West side: Dungaripada (3) North side: Karbharipada (4) South side:Daman Ganga river	
		Karbharipada	362., 67 to 105,316,330,381,384, 385,386,389, 390,402,349,350,357,	Govt. Primary School, Anganwadi, Sub Centre (1) East side: Fanaspada (2) West side: Dungaripada (3) North side: Patelpada (4) South side: Bobapada	959
Gram Panchayat Dapada	11/11	Patelpada	-- 106 to 142,317,326,336 to 345,348,351 to,354,358,361,372,375,376,379,392,393, 394,404,411	(1) East side: Fanaspada (2) West side: Deer Park (3) North side: Deer Park (4) South side: Karbharipada	
		Pati-II			
		Fanaspada	186 to 265,319,321 to 325,327 to 329,335,342,346,347,355,359, 360,367,364,365,366,369,371,380,383,396,397,398,403,406,407,.	Govt. Primary School, Anganwadi (1) East side: Madhuban Dam (2) West side: Patelpada (3) North side: Deer Park (4) South side:Mahalpada	982
		Mahalpada	266 to 309,311, to 315,382	(1) East side: Madhuban Village (2) West side: Bobapada (3) North side: Fanaspada (4) South side: Daman Ganga River	

Name of the Gram Panchayat	Ward No.	Extent of the Ward	House Nos.	Textual Boundary	Total Population
(1)	(2)	(3)	(4)	(5)	(6)
Gram Panchayat Surangi	1/8	Chikhali-I Savarpada Singadpada Total	--46/1 to 65,150 to 168,202 to 206,432,433,438,440,442,448,449, 450,454,455 to 457,469,462 to 465,467,477,480,482 to 485,489 499,501,502,,504 to 507,513,514,524,525,528,530,532,533, 537,556, 576 to 578. - 65/1 to 149,420 to 421,423,441,498,531,547,555	(1) East side: Sakar Tod River (2) West side: Forest Area (3) North side: Musalpada (4) South side: Sigadpada Govt. Primary School Sigadpada, Anganwadi Building. (1) East side: Sakar Tod River (2) West side: Forest Area / Surangi Border (3) North side: Savar Pada (4) South side: Surangi Border	1122
	2/8	Chikhali-II Nandupada Mushalpada Khadipada	-189 to 201/1,207 to 275,311 to 313,422,429,434,460,461,466, 469,472,475,476,478,479,481,486,487,490,494,5 00,510,520,523,526,527,536, 538,542,543,554,570, -- 1 to 19,425,447,495,496,403,515,551. -- 19 to 46, 426,428,436,437,439,452,468,471,491 to 493,517,618,520,544,545, 549,552.	Govt. Primary School Khadipada (1) East side: Sakar Tod River (2) West side: Mudalpada (3) North side: Sakar Tod River (4) South side: Savarpada Sub Center (1) East side: Khadipada (2) West side: Surangi main road (3) North side: Sakar Tod River (4) South side: Savarpada Anganwadi building (1) East side: Forest area (2) West side: Kotar (Khanki) (3) North side: Sakar Tod River (4) South side: Patelpada	1116

1	2	3	4	5	6
	3/8	Chikhali-III Patelpada Dadripada Viurolipada Janathiyapada	276 to 310,431,435,458,511,512,546,550,557,558,559. 314,323 to 356,430,470,473,474,522,539,548,553,580. 315 to 322,407 to 419,452,529,541,579. 357 to 406,451,497,508,509,519,534,535,540,568,569,571 to 575.	Govt. Primary School Patelpada (1) East side: Surangi Road (2) West side: Dadripada road (3) North side: Nandupada (4) South side: Forest area Govt. Primary School Dadripada (1) East side: Patelpada (2) West side: Luhari Border (3) North side: Janathiyapada (4) South side: Surangi Dadripada (1) East side: Kotar (Khanki) (2) West side: Janathiyapada (3) North side: Sakar Tod River (4) South side: Govt. Primary School Janathiyapada, Anganwadi building (1) East side: Virolipada (2) West side: Luhari Border (3) North side: Sakar Tod River (4) South side: Dadripada	1152
	4/8	Surangi-I Dadripada Raipada Kadupada	1 to 72, 308,395,419,442,443,495,496,471,500,406,468,473,522,535 to 537. 110 to 161, 372 to 374,445,446,478,493,495,496,497,498,541,190/1,190/2, 201/1,201/2,201/3. 162 to 184, 206,207/1,207/2,208,209,350,375,398,428 to 430,447,448,472, 489,494,542,543,181/1,181/2,181/3.	Govt. Primary School Dadripada (1) East side: Surangi main road (2) West side: Luhari Border (3) North side: Chikhali Border (4) South side: Juna Patelpada Govt. Primary School Raypada (1) East side: Sakar Tod River (2) West side: Surangi (3) North side: Chikhali Sigadpada (4) South side: Kadupada (1) East side: Sakar Tod River (2) West side: Savarpada (3) North side: Chikhali Sigadpada (4) South side: Raypada	1347

1	2	3	4	5	6
Gram Panchayat Surangi	5/8	Surangi-II Junapatelipa da Savarpada	417 to 306, 414,444,456,457,452,458,459,462,475,477 to 490,499,505, 533, 534, 544,547,548 --73 to 109,210 to 38,316,317,319,321,327,332,376, 405,407,413, 426,449,518, 519,525,474,420, 229/1,229/2,538,540.	Govt. Primary School Savarpada, High Secondary School Surangi, Boys Hostel (1) East side: Dhodipada (2) West side: Main road (3) North side: Raypada (4) South side: Musalpada Govt. Primary School Patelpada (1) East side: Main Road (2) West side: Luhari Border (3) North side: Dadri Pada (4) South side: Dungarkhadi/Savarpada	1185
Gram Panchayat Surangi	6/8	Surangi-III Dhodipada Mushalpada Parsipada	269 to 324,314,326,327,329,351,399,400 to 404,425,431,432,465,467,485,486, 492,502,503,512,515 to 517,527,549,271/1,271/2, 274/1, 274/2, 292/1, 292/2, 296/1, 296/2 239 to 268,318,320,331,337 to 339,342,344,345,352,369,379 to 381,386 to 388, 417,487,530,454,267/1,267/2,267/3. 427, 428, 459 to 470, 171 to 201, 205 to 216,313, 323,476,488,491,501,510, 511, 513,523,545,546, 428/1,428/2, 449/1,449/2,449/3, 463/1,463/2,463/3, 465/1,465/2,465/3,465/4, 470/1, 470/2, 490/1,490/2,490/3,490/4,490/5, 490/6,	Govt. Primary School Kadupada (1) East side: Sakar Tod River (2) West side: Savarpada (3) North side: Kadupada (4) South side: Mushalpada (1) East side: Mahera Tax Company (2) West side: Main road Dapada (3) North side: Savarpada (4) South side: Main road Khadoli Anganwadi Building (1) East side: Vathiyapada (2) West side: road (3) North side: Main road Apti/Velugam (4) South side: Dasturipada	1307

1	2	3	4	5	6
Gram Panchayat Surangi	7/8	Surangi-IV Vadiyapada Dasturipada	325 to 426/2(Block-I), 324,322,325,334,335,336,340,341,342,346,348,3 49,357, 358,359, 377,378,383, 384,385,387, 389,394,396,416,418,421,422,424,436,437, 439, 440, 460, 469,507,514,520,526, 532,201,201/1, 201/2,202,203,204,358/1, 358/2, 371/1, 371/2,371/3,373/1, 373/2, 451/1, 451/2, 451/3, 451/4, 451/5, 451/6,451/7,451/8. --429 to 458,309,353,354,382,438,451,453, 454,481,482,483,539,435/1,435/2, 437/1, 437/2, 448/1 to 448/5.	Govt. Primary School Vathiyapada, Police Station (1) East side: Amboli road (2) West side: Dasturipada (3) North side: Khadoli main road (4) South side: Amboli border (1) East side: Vathiyapada (2) West side: Dungarkhadi/Apti Border (3) North side: Parsipada (4) South side:Kodara Border (Maharashtra)	1177
Gram Panchayat Surangi	8/8	Apti Patelpada Karbhari Avarpada Mandavbari	1 to 317	Govt. Primary School Patelpada, Anganwadi Building (1) East side: Velugam Road (2) West side: Luhari Border (3) North side: Karbhari (4) South side: Velugam Border Anganwadi Building, (1) East side: Road (2) West side: Mandavbari (3) North side: Avarpada (4) South side:Patelpada Govt. Primary School Avarpada (1) East side: Dungarkhadi (2) West side: Mandavbari (3) North side: Dungarkhadi (4) South side: Karbhari (1) East side: Avarpada/Karbhari (2) West side: Luhari Border (3) North side: Dungarkhadi (4) South side: Velugam Border	1655

Name of the Gram Panchayat	Ward No.	Extent of the Ward	House Nos.	Texture Boundries	Total Population
[1]	[2]	[3]	[4]	[5]	[6]
Gram Panchayat Amboli	1/11	Amboli - I	92-94, 269-329, 564, 567, 599, 609, 610, 635, 636, 642, 643, 659, 668, 673, 675, 700, 705, 707, 708, 712, 713, 718, 723, 732, 801, 804, 806, 807, 809, 832, 853, 855, 857, 862-864, 866, 886, 888, 890.	(1) East side: Durgripada/Dhumpada (2) West side: Border of Patelpada (3) North side: JK Company (4) South side: Navivasahat/Kotharpada	1160
		Karbharipada	42-91, 371, 372, 374, 377-384, 416, 463-488, 506-561, 571, 572, 585, 586, 590, 594, 602, 607, 623, 626, 633, 652, 654, 656, 664, 665, 669, 719, 720, 725, 728, 730, 734, 735, 738, 742, 749, 750, 755, 765, 773, 774, 776, 777, 781, 782, 784-786, 808, 816, 817, 823, 830, 835, 848, 868, 871, 872, 873.	(1) East side: Manipada (2) West side: Amboli Manipada (3) North side: Bangalpada (4) South side: Upto Bank of river Govt. Primary School, Angawadi	
		Kotharpada	363-370, 373, 375, 376, 407-415/1, 417-460, 489, 502, 504, 505, 568-570, 573, 574, 579, 582-584, 611, 613, 617, 627-629, 651, 655, 658, 666, 671, 672, 676, 679, 703, 721, 722, 726, 727, 736, 420/1, 427/1, 740, 741, 748, 787, 792, 794, 795, 797, 803, 805, 812, 814, 815, 818, 820, 821, 829, 836, 837, 846, 847, 860, 869, 870, 877, 887.	(1) East side: Bangalpada/ Kotharpada (2) West side: Maharashtra border (Kodada) (3) North side: Forest, Surangi Border (4) South side: River bank Govt. Primary School, Angawadi	

1	2	3	4	5	6
Gram Panchayat Amboli	2/11	Amboli - II Bangalpada	330-336, 338-362, 387, 387/1, 461, 462, 503, 601, 619, 620, 622, 625, 731, 733, 751-754, 756-764, 766-772, 775, 778-780, 822.	(1) East side: DBpada & Patelpada border (2) West side: Manipada border (3) North side: Forest, Surangi border (4) South side: Kotharpada	1138
			154-165, 168-206, 225-230, 337, 389, 575-578, 580, 581, 587-589, 600, 604- 606, 625, 630, 631, 632, 634, 638, 641, 649, 650, 661, 674, 701, 710, 714, 716, 743, 744, 745, 746, 747, 811, 827, 842, 851, 875, 876, 881, 884, 885, 889.	(1) East side: Patelpada border (2) West side: Bangalpada border (3) North side: Khadipada border (4) South side: Patelpada/ Bangalpada border	
		D. B. Pada			
		Patelpada	207- 247, 248-266/3, 285, 286, 388, 390-406, 618, 658, 667, 670, 715, 783, 724, 838, 842, 861, 865, 878, 879.	(1) East side: Karbharipada border (2) West side: DBpada border (3) North side: Khadipada (4) South side: Kotharpada border Govt. Primary School, Anganwadi, Panchayat House & PHC	
Gram Panchayat Amboli	3/11	Amboli - III Khadipada	114-153, 166-167, 231-247, 630, 621, 653, 663, 677, 678, 702, 704, 711, 724, 729, 788-791, 825, 826, 831, 845, 852, 867.	(1) East side: High Sec. School upto River bank (2) West side: DB pada border & Forest (3) North side: River bank (4) South side: DB pada border	1174
			95-113, 267, 268, 614, 640, 833, 882, 883	(1) East side: Khadipad Border (2) West side: Patelpada Border (3) North side: Dungripada Border (4) South side: Navivasahat Border	
		Dumadpada			
		Dungripada	1-15, 58-69, 70-91/1, 595, 596, 608, 612, 616, 646, 647, 648, 739, 796, 799, 800, 809, 840, 858, 859, 874, 891, 892.	(1) East side: Khadipada Border (2) West side: Patelpada Borer (3) North side: Manipada Border (4) South side: Dumadpada Border	
		Navivasahat	16-41, 43-57, 562, 563, 565, 566, 591- 593, 597, 598, 615, 637, 639, 644, 645, 660, 662, 709, 717, 793, 798, 810, 828, 839, 841, 844, 849, 850, 854, 880.	(1) East side: Chauda Border (2) West side: Karbharipada Border (3) North side: Dumpada Border (4) South side: Kala Village Border	

THE D.&N.H. EXTRAORDINARY GAZETTE

SERIES - I (2015)

4

5

6

1	2	3	4	5	6
Gram Panchayat Amboli	4/11	Velugam - I Barafpada	1-82, 87-117, 663, 672, 673, 677, 678, 681, 688, 702, 717, 720, 764, 771, 795, 801, 803, 848, 849, 850, 855, 856, 863, 872, 874, 875, 898, 901, 919, 970, 971. 83-84/2, 85, 86, 118-173, 190, 674- 676, 735-737, 745, 772-774, 790-792, 794, 796, 798, 810, 836, 837, 866, 868, 880, 882, 883, 900, 934, 936, 937, 938, 942, 945, 949.	(1) East side: Aпти border upto Chaita Kakad Baraf house (2) West side: Bhujadpada border (3) North side: Aпти border (4) South side: Kadupada and Morpada Govt. Primary school & Anganwadi (1) East side: Barafpada border upto Sanju Rama Farle house to Kotar (2) West side: Maharashtra border (Sutrakar) (3) North side: Aпти village border (4) South side: Nampada border Govt. Primary school & Anganwadi (1) East side: Dhodharpada border upto Dharma Kadu house (2) West side: Patelpada upto Laxi Valvi house to Petrolpump (3) North side: Nampada border (4) South side: Bhekarpada (1) East side: Barafpada border (2) West side: Maharashtra border (sutrakar) (3) North side: Bhujadpada (4) South side: Davarpada	1163
Gram Panchayat Amboli	5/11	Velugam - II Davarpada Nampada Patelpada - I	241-312, 680-689, 699, 700, 722, 737, 746, 758, 765, 766, 776, 784, 807, 826, 828, 829, 838, 847, 851-853, 871, 886, 891, 893-896, 915, 918, 939, 960, 962, 964. 174-189, 191-240, 683, 685, 710, 727- 730, 749-751, 753-755, 775, 779, 780, 781-783, 785, 786, 799, 806, 813, 814, 844-846, 869, 873, 879, 899, 907, 909, 914, 924, 927-930, 935, 941, 943, 944, 946, 947, 948, 951-954, 958, 959, 961. 236-240, 313-362, 679, 682, 713, 767, 793, 797.	(1) East side: Bhekarpada border upto Chaita Bhekaria house upto Govt. Primary school (2) West side: Maharashtra border (3) North side: Nampada (4) South side: Maharashtra border Govt. Primary school & Anganwadi	1178

THE D.&N.H. EXTRAORDINARY GAZETTE

SERIES - I (2015)

[1]	[2]	[3]	[4]	[5]	[6]
Gram Panchayat Amboli	6/11	Velugam - III	804, 812, 815, 827, 834, 865, 904, 950, 955, 965.	(1) East side: Bhekarpada border upto Chaita Bhekaria house upto Govt. Primary school (2) West side: Maharashtra border (3) North side: Nampada (4) South side: Maharashtra border Govt. Primary school & Anganwadi	1132
		Patelpada - II	363-400, 681, 701, 726, 744, 802, 816-821, 833, 857, 862, 925, 932, 933.	(1) East side: Dhodharpada upto Govind Rama Kharpadia house (2) West side: Patelpada (3) North side: Davarpada (4) South side: Maharashtra border	
		Bhekarpada	562-580, 582-618, 671, 718, 739, 741, 743, 763, 830, 839, 841, 870, 892, 926, 956, 963, 966.	(1) East side: Kadupada to crematorium to Kotar (2) West side: Dhodharpada upto Shankar Mor house (3) North side: Barafpada (4) South side: Dhodharpada border Govt. Primary school & Anganwadi	
		Morpada			
Gram Panchayat Amboli	7/11	Velugam - IV	6203, 662, 690-691, 707, 709, 711, 712, 715, 716, 734, 759, 760, 788, 842, 843, 878, 897, 920, 922, 923.	(1) East side: Maharashtra Border (Kodada) (2) West side: Morpada upto Govind Gavit house (3) North side: Barafpada border (4) South side: Dhodharpada border upto Vikya Dhakat Kadu house	1139
		Kadupada	401-561, 581, 666-670, 684, 686, 692-694, 696-698/3, 705, 706, 708, 714, 721, 724, 725, 725/1, 731-733, 740, 742, 744-748, 752, 756, 757, 761, 762, 768-770, 777, 778, 787, 789, 800, 805, 808, 822-825, 831, 832, 835, 840, 854, 858-861,	(1) East side: Maharashtra border (2) West side: Bhekarpada upto Dival Bhavar house (3) North side: Morpada (4) South side: Maharashtra border (Udva Dalvipada) Govt. Primary school & Anganwadi	
		Dhodhadpad a - I			

1	2	3	4	5	[6]
Gram Panchayat Amboli	7/11 Conti...	Dhodhadpad a - II	869, 867, 876, 881, 884, 885, 887-890, 902, 903, 905, 906, 908, 910, 911, 912, 913, 916, 917, 921, 931, 937, 967, 968, 969, 972, 973.	(1) East side: Maharashtra border (2) West side: Bhekharpada upto Dival Bhavar house (3) North side: Morpada (4) South side: Maharashtra border (Udva Dalvipada) Govt. Primary school & Anganwadi	
Gram Panchayat Amboli	8/11	Khadoli - I	266-347, 527-531, 636-656/2, 657-768/1, 771, 772-788/1, 790, 792, 796/1-796/9, 815, 822-827, 830, 834, 835, 840-840/6, 843-848, 850-850/8, 861-864, 867, 884/1-884/7, 888, 890, 892/1-892/4, 933, 923, 928-932, 934, 944, 952-954/2, 969, 971, 973, 974, 976-981, 983, 989-994, 997, 1005.	(1) East side: Patelpada to Silvassa - Khanvel main road upto Police station (2) West side: Dhodipada upto Soma Dhaku Dokiya (Tapali) hosue near School building and State Bank (3) North side: Navapada Border (4) South side: Khumarpada border upto Kisan Lakiya house	
		Dhodipada	155-228, 250-265, 789, 804, 807, 822, 829, 832, 842, 854-857, 865, 866, 880, 927/1-927/9, 935, 936, 945, 946, 949, 975, 982, 998/1-998/9.	(1) East side: Karbharipada upto Bharat Babu Patel house (2) West side: Khalpada upto Balbir company upto river bank (3) North side: Navapada upto Navin Jamsu house (4) South side: Kolipad Border	1042
		Khalpada	229-249, 802,	(1) East side: Dhodipada (2) West side: River bridge, Surangi border (3) North side: Dapada Village Border (4) South side: River upto Lasia Chaita Patel house	
		Navapada	1-154, 148-525, 797-799, 801-802/2, 808-814, 816, 817, 819, 820, 852, 858-860, 869-876, 878, 879, 881-883, 885, 887, 1000, 889, 972, 995, 1001-1001/15, 1003, 1006.	(1) East side: Ramu Gania Gavit (Blind) house (2) West side: Rupal Ramji Kharpada house (3) North side: 66 KVA upto Kotar border, Deer park border (4) South side: Dhodipada	

THE D.&N.H. EXTRAORDINARY GAZETTE

SERIES - I (2015)

[1]	[2]	[3]	[4]	5	[6]
1	9/11	Khadoli - II Patelpada -I	34 8-375, 408-411, 456-465, 526, 532-576, 582-586, 770, 791, 796, 803, 805, 821, 838, 877, 886.	(1) East side: Karbharipada (2) West side: Umbarpada upto Guna Ladak Chumbadia house (3) North side: Kodipada upto Rujpi Dival Vavli house (4) South side: Margpada border upto Chottu Radia house	
		Margpada	377-407, 795, 828, 853, 904, 905, 916-919.	(1) East side: Sakartod river (2) West side: Khumarpada upto Navji Soma Bhurkud house (3) North side: Karbharipada Border (4) South side: Skartod river, Amboli border	
		Kolipada	466-483, 577-581, 769, 831, 833, 841, 849, 851, 906, 907, 914, 915, 987.	(1) East side: Khulatpada upto Prakash Sonji Khulat house (2) West side: Jaicrop company border upto mountain (3) North side: Mountain (jungle) (4) South side: Patelpada upto Rupji Dival house	1037
		Khumarpada	609-635, 800, 839, 891, 950, 966-968.	(1) East side: Patelpada upto Bapji Ratan Bhusara house (2) West side: Sakartod river, Amboli Border (3) North side: Kotar upto Kishan Lakiya house (4) South side: Sakartod river	

1	2	3	4	5	6
Gram Panchayat Amboli	10/11	Khadoli - III			
		Patelpada - II	920-921, 924-926, 933, 943, 947, 948, 972, 996, 999, 1004.	(1) East side: Bindrabin border (2) West side: Amboli border (3) North side: Khadoli border (4) South side: Bindrabin border	
		Khulatpada	587-608, 836, 837, 937, 955, 956.	(1) East side: Tinoda border (2) West side: Kodipada (3) North side: Forest border (4) South side: Umbarpada	1061
		Umarpada	443-448, 793, 951, 985, 986, 988.	(1) East side: Maragpada Border (2) West side: Khulatpada (3) North side: Patelpada (4) South side: Peladpada, Sakartod river border	
	11/11	Tinoda		(1) East side: Patelpada upto Jethia Ladak Khulat house (2) West side: Khadoli border, Govt. Primary School Tinoda, (3) North side: Forest, Khadoli border (4) South side: Peladpada, Sakartod river	
		Kathiyapada	1-69.		
		Patelpada	72-179		
		Bindrabin			
		Patelpada	1-110		
		Palatpada	111-128		

1	2	3	4	5	6
Gram Panchayat Amboli	11/11 Con..	Manipada	129-235	(1) East side: Khanvel border (2) West side: Baripada (3) North side: Patelpada (4) South side: Govt. Primary School, River	
		Baripada	236-284	(1) East side: Khanvel border (2) West side: Manipada border (3) North side: Khanvel border, Sakartod river (4) South side: Peladpada	

Name of the Gram Panchayat	Ward No.	Extent of the Ward	House Nos.	Textual Boundary	Total Population
	(2)	(3)	(4)	(5)	[6]
Gram Panchayat Kherdi	1/8	Kherdi Khumarpada	1-100, 110-112, 396-415, 640, 681, 686, 692, 693, 696, 710, 720, 733-735, 738, 777-801, 806, 833, 837, 838, 847, 852, 857, 863, 870, 881, 887, 898, 907, 924. 115-136, 149-170, 682, 684, 741, 742, 758, 773, 780, 785, 825, 826, 834, 836, 144, 872, 875, 876.	Mahalpada is East side of Khumarpada and Behadpada is in internal riverlet South side Border of Dolar Village to house of Devji Sukkar Bhoya. East side Kola Border River, Mounten, Riverlet in the west side kaspada Maharashtra Border Udhva Karamdevi Border, Govt. Primary School Khumarpada In the east side Behadpada Border. In the north side Border of Maragpada South side Border of Ghutyapada and West side Border of Mahalpada	1120
		Mahalpada Dungripada	101-108, 113,114, 713, 714, 717, 868, 892, 897, 918.	In the East side Dungaripada is Fanaspada Border, North side Ghutyapada and south west Maharashtra Border.	
	2/8	Kherdi Ghutyapada Bahadpada	137, 138, 228-277, 663, 664, 668, 679, 683, 685, 706, 712, 746, 756, 775, 809, 823, 824, 827, 830, 832, 842, 859, 8,71, 877, 885, 889, 899, 920, 925, 926. 199-201, 215-227, 278-298, 320-311, 660, 674, 750, 788, 805, 811, 816, 858, 866, 911, 912.	In the East side of Ghutyapada is Parzai Border to House of Janu Bhaniya Mahla in the north side upto House of Khehedpada Vasant Bariya, west side upto Mahalpada house of Mahdu Navsa Ghutiya, South side Dolara Fanaspada Border upto House of Posla Daji Ghutiya North side: Dungripada Border South Side : Khadipada Border East side : Kashpada and Mahalpada Border West side : Maragpada Border	1235

1	2	3	4	5	6
Gram Panchayat Kherdi		Ghodeamba	500-524, 590-629, 632-633, 673, 675, 697, 708, 725, 728, 749, 752, 754, 760, 761, 794, 797, 813, 817, 817-822, 829, 831, 845, 862, 886, 922, 927.	In the west side border of Kathiyapada upto Chowda forest border in the soother side Parzai border 21 Century to Prakash Steel company beside Govt. Primary School, North side Globanvin company upto Kala Border, in the east side upto Gharmal Parzai Border	
		Maragpada	176- 190, 203-2014, 299-301, 312-325, 544-647, 662, 667-671, 676-678, 719, 723, 739, 730, 759, 763, 774, 778, 783, 789, 802, 803, 828, 840, 848, 849, 853, 861, 873, 879, 880, 884, 888, 895, 896, 913, 919.	In the east side of Maragpada is Parzai Border beside house of shri Jatre Posla Mahla to upto 21 century company, In the east side Kasturba School, North side upto Surtipada house of Kishor Kathiya, south side upto Govt. Primary School.	
	3/8	Kherdi Khadipada	332-379, 416-455, 630, 631, 634, 650-659, 661, 665, 666, 672, 687-691, 694, 695, 698, 701, 709, 715, 718, 726-728, 738, 753, 757, 762, 765, 776, 781, 784, 786, 790-792, 796, 799, 804, 810, 814, 815, 856, 883, 891, 893, 902, 903, 905, 908, 909, 915-917, 921.	Starting from Mountain border of Khadipada to Kaspada, In the South side Karajgam Border Gavitpada/Patelpada, In the East side Patelpada border of small river, Govt. School, Anganwadi Building, Police Station, Sub Station, Vitko Reynold Company main road, in the south side Border of Khumarpada next to Mahalpada	1282
		Kashpada	380-395, 635-637, 739, 740, 744, 745, 767, 770, 771, 787, 793, 795, 800, 807, 808, 835, 841, 851, 894, 904, 910, 914.	West of Kaspada is Maharashtra Border, Mountain, Riverlet border, border of Khadipada main road Dadra and Nagar Haveli Border second side Khumarpada border and Maharashtra Entry Gate Khanvel side left side of Kaspada.	

1	2	3	4	5	6
Gram Panchayat Kherdi	3/8 Con..	Patelpada	171-175, 326-331, 456-499, 680, 700, 704, 705, 711, 731, 732, 737, 743, 751, 768, 772, 782, 798, 846, 850, 564, 865, 874, 900	From Patelpada Border starting from Khadipada Border, in the East side Kathiyapada, Govt. Primary School Patelpada and Anganwadi Building next to Kathiyapada. In the north side of Patelpada Karajgam Gavitpada Border, in the north east side Kala Gavitpada	
		Kathiyapada	526-543, 545-580, 641-643, 648, 649, 699, 702, 703, 707, 716, 721, 722, 736, 747, 755, 764, 766, 769, 812, 839, 843, 854, 855, 860, 867, 869, 882, 890, 901, 906, 923.	Kathiyapada starting from border of Patelpada, starting from Prakash Still Company upto small Kotar (Khanki) bothside of Border, in the northern side Border of Kala Gavitpada and Patelpada	
		Parzai			
	4/8	Dungripada	1-29, 276, 277, 279, 288, 299, 301, 303-305, 316, 321, 322, 324, 347, 358, 369, 374, 375, 400.	In the east side border of Sindapada, West side upto house of Khokarpada Shri Kishanbhai Mahla, north side Border of Kherdi Ghodeamba and south side upto Parzai Govt. School	
		Sindapada	115-116, 149-174, 275, 283, 298, 327, 336, 339, 349, 352, 359, 361.	In the east side border of Khadipada, West side border of Dungaripada, north side upto Chowda Village Border, South side border of Masiyapada	
		Baripada	131-148, 286, 313, 325, 351, 360, 371, 391, 398.	In the east side Talavali borderm west side Border of Sindapada, North side upto Chowda/Kherdi border of Masiyapada end of Baripada	1590
		Mashyapada	117-130, 329.	In the east side Maharashtra Border upto Chislipada Border, west side upto Patelpada Border, north side upto Sindapada, south side upto Patelpada, vadupada border & masiyapada	

1	2	3	4	5	6
Gram Panchayat Kherdi	4/8 Con..	Patelpada	57-114, 273, 281, 289, 292, 294, 295, 300, 302, 307, 309, 312, 317, 377, 338, 345, 354, 364-366, 370, 379, 381-385, 388-390, 393, 379, 396, 399.	In the east side upto Chichla (Maharashtra) border, west side upto Vadupada Border, north side Sindapada Border, Govt. Primary School & Anganwadi Building	
		Vadupada	208-240, 274, 282, 332, 341, 346, 357, 367.	In the east side upto Maharashtra Chichla Border, West side upto Khokarpada Border, North side upto border of Patelpada, South side Border of Shivpada (Parzai) including Vadupada	
		Khokarpada	175-207, 287, 293, 310, 323, 330, 331, 335, 354, 355, 356, 372, 373, 376-378, 380, 386, 387, 392, 394.	In the east side schoolpada, west side upto Border of Kherdi Ghutiyapada, north side upto Dungaripada, South side border of Kherdi Ghutiyapada	
		Schoolpada	30-56, 278, 280, 284, 290, 306, 311-314, 318, 319, 328, 342, 343, 348, 353.	Parzai Schoolpada upto Parzai Patelpada, east side border of Khokarpada, North side upto Border of Dungaripada, South side border of Shivpada, Schoolpada, Govt. School.	
		Dolara/ Parzai - II			
	5/8	Shivpada (Parzai)	161-176, 186, 207, 230, 234, 236, 245, 258, 269.241-272, 274, 285, 291, 296, 297, 308, 315, 320, 326, 333, 334, 340, 344, 362, 363, 368, 395, 401,	In the East side Maharashtra Chichla border, West Fanaspada upto Ramsinh house, North side Parjai Vadupada upto Vijay Wireman house, South side Dungripada Gond Bhiva Kharpadia house Anganwadi	
		Fanaspada	1-32, 202, 204, 206, 217, 220, 225, 241, 247, 248, 250, 256, 261, 246, 268.	In the east side Shivpada upto house of Prakash Sambar, west side Jadipada upto Sanju Dharma Devju Gorat house, in the north side Kherdi Ghutipada border upto Jivu Navsu Dhum house, South side Avarpada border upto Radhe Navsu Farle house, Govt. School	1423

1	2	3	4	5	6
Gram Panchayat Kherdi	5/8 Con..	Jambipada	33-54, 179, 182, 213, 221, 224, 228, 243, 246, 249, 263, 265, 270.	In the East side Avarpada, West side Kadamdevi, Maharashtra border, North side Kherdi Durgripada border, South side Maharashtra border, Silonda border	6
		Awarpada	55-87, 188, 197-200, 203, 205, 211, 216, 219, 222, 223, 237, 257, 259, 262.	In the East Khoripaa upto Iswarbhai Radiya house, West side Jadipada upto Laxi Radiya Savara house, North side Shanark Dashma Dhagda house, South side Maharashtra border Anganwadi	
	Patelpada	88-127, 178, 187, 195, 208-210, 212, 215, 218, 226, 229, 233, 239, 240, 266, 267.	In the East Khoripada, West side Awarpada, North side Durgripada, South side Maharashtra border Silonda, Govt. Primary School		
	Durgripada	144-160, 181, 214, 254, 255, 260.	In the East Maharashtra border, West side Patilpada, North Fanaspada, South Gambhir garh mountain		
	Khoripada	98-100, 128-143, 227, 231, 232, 235, 238, 244, 251, 252, 253.	In the East side Maharashtra Chichla border, West Patelpada border, North Shivpada, South Gambhir garh mountain		
	Kala				
	6/8	Manipada	1-64, 226-229, 239, 241, 242, 243, 245, 248, 252, 263, 263/1-263/11, 264, 276, 280, 282, 290, 293, 294, 307, 309, 311, 314, 315, 321-324, 341, 344-346.	In the North side border of Amboli Navivasahat, south side upto Vadpada Border, in the Kala Manipada east side Zindal Company to Angal Durgaripada, West side Amboli Kotharpada and half Area of Karajgam	
		Vadpada	64/1-82, 190, 192, 193, 194, 195, 196, 196/1, 197, 197/1-197/5, 203/1-203/6, 199, 188, 189, 191, 250, 251, 259, 266, 273, 279, 289, 292, 295, 329, 334, 336, 337, 340, 224, 230, 231. 54, 347, 348.	In the east side Vitariipada, west side Border of Karajgam, Karbharipada, north side Manipada & south side Gavitpada Petrolpump border of Small Kotar	

1	2	3	4	5	6
Gram Panchayat Kherdi	7/8	Patelpada	102-139, 218, 220, 221, 222, 236-238, 248, 249, 253-258, 267, 268, 270, 271, 281, 283, 284, 285, 287, 299, 300, 303, 304, 305, 308, 312, 313, 319.	In the east side upto Powerhouse, house of Vijay Bhoya upto Chowda Border, west side Gavitpada Border to Govt. Primary School, north side vittaripada border and south side upto Starling company to Kherdi Border, Govt. Primary School, Anganwadi Border	6
		Gavitpada	83-101, 219, 225, 247, 262, 265, 275, 288, 316, 317, 318.	In the east side Border of Kherdi, Kherdi Kathiyapada upto house of Somla Policevala, in the west side upto Karajgam Kundpada Border, north side Border of Vadpada riverlet and bridge, south side border upto Talayipada	
		Dungripada	140-178, 223, 246, 254, 260, 261, 269, 270, 277, 286, 291, 296-298, 301, 302, 306, 325, 326, 331, 333, 339, 345.	In the east side there is after mountain area border of Padli peladpada, west side upto vittripada upto Zindal company, north side upto forest area of Amboli Navivasahat, south side patelpada border.	
		Vihripada	179, 278, 187, 310, 330, 338.	In the south side patelpada border, north side Dungaripada Border, and east side also Dungaripada Border upto house of Lad, west side border of Vadpada	
		Karjgam - I			
		Kotharpada	1-25, 457, 458, 501, 512, 591, 592, 614.	In the East side upto Kala Manipada Border, Norht side Amboli border of Kotharpada, west side Amboli Manipada Border upto river, south side upto Karajgam Patelpada river,	
		Karbharipada	408-440, 445, 474, 495, 534, 572, 575, 608, 615, 627, 641.	In the east side border of Kala Gavitpada upto House of Bhanu Mahla, in the west side border of Patelpada, in north side upto River, south side Kundpada	
		Kundpada	398-407, 470, 569, 573, 578, 619.	In the east side Kherdi Border, west side upto Karjgam Khadipada river, north side Karbhari Pada, south side Gavitpada, Anganwadi building	
		Patelpada	26-63, 441-444, 450, 451, 463, 508, 510, 531, 584, 589, 590, 593, 613, 635, 642, 645, 648.	In the East side upto Kala Manipada Border, Norht side Amboli border of Kotharpada, west side Amboli Manipada Border upto river, south side upto Karajgam Patelpada river,	
		Bariyapada	64-8 2, 453-456, 506, 544, 562, 574, 603, 604.	In the east side border of Kala Gavitpada upto House of Bhanu Mahla, in the west side border of Patelpada, in north side upto River, south side Kundpada	

1	2	3	4	5	6
Gram Panchayat Kherdi	8/8	Karajgam - II			
		Kakadpada	219-290, 448, 459, 462, 493, 496-500, 511, 520-523, 546, 548, 552, 568, 571, 576, 579, 634, 639.	In the east side khadipada Border, west side Kodar Maharastra Border, north side upto IOC Company, south side Udva Maharastra Border, Govt. Primary School	
		Parsipada	184-218/1, 458, 502, 503, 504, 546, 547, 554, 561, 566, 598, 637.	In th north side IOC company border border, south side Khadipada Border, east side upto river, Gavitpada border, west side kakadpada border	
		Khadipada	291-332, 446, 469, 507, 526, 536, 537, 538, 549, 551, 553, 555, 556, 557, 559, 563, 564, 565, 567, 580-582, 586, 587, 588, 596, 607, 612, 617, 618, 623, 624, 626, 631, 632, 633, 636, 649.	In the North side Parsipada Borser, South side Kherdi Border and Maharastrara Udva Border, east side upto river, next side Gavitpada, west side half area of Kakadpada and half Maharastra Border, Govt. School	1379
		Dungripada	83-183/5, 442, 447, 460, 461, 464-466, 468, 471, 473, 475-482, 491, 505, 509, 514, 515, 517-519, 530, 532, 535, 539, 540, 541, 542, 550, 570, 583, 585, 597, 599, 600, 602, 606, 621, 622, 625, 628, 629, 638, 640, 644, 646, 647.	In the east side border of Patelpada, west side Maharastra Kodara Border, north side forest area and Surangi Border, towers way to Sugar Factory, south side Border of Kakadpada	
		Gavitpada	348-374, 449, 483, 484, 485, 516, 529, 577, 601, 620.	In the East side Kherdi Khadipada Border, West side upto Plotpada border to river, north side border of Kundpada, and south side upto river plotpada, Govt. School	
		Plotpada	333-347, 375-397, 452, 472, 472/1, 487, 488, 492, 494, 513, 527, 528, 533, 558, 560, 594, 595, 605, 609, 610, 611, 616, 630, 693.	In the east side there is border of Gavitpada, west side upto river, next side of river there is Khadipada, north side Gavitpada border, south side upto river, next side of river Maharastra Border.	

Name of the Gram Panchayat	Ward No.	Extent of the Ward	House Nos.	Textual Boundary	Total Population
Gram Panchayat Kauncha	1/8	Kauncha Paraspada Kauncha Patelpada Kauncha Chikhalipada Kauncha Uplapada Kauncha Ranpada	01 to 181	(1) East side: Upto SHri Pravin Khanjodia house/Gujarat Border (2) West side: Upto SHri Machu Afia Mahala house/Gujarat Border (3) North side: Upto SHri Gaju Bachu Mahala house (4) South side: Upto SHri Devram Khandu Gavit house/Gujarat Border	1092
	2/8	Jamalpada Upalapada Nichalapada Kuncha Loharpada	01 to 104 182 to 306	(1) East side: Upto SHri Bapu Dhakal Karpat house/River bank (2) West side: Gujarat Border (3) North side: Upto SHri Sumil Navsu Gavli house/Gujarat border (4) South side: Upto SHri Laxi Ramji Dalvi house.Gujarat Border School: Jamalpada	1053
	3/8	Gunsh Savarpada Gunsa shivpada Bildhari Karbharipada	1 to 100 01 to 47	(1) East side: Upto SHri Kishan Kalu Bhoya House (2) West side: Purna River bank (3) North side: Upto Made Kurshan Jabbar house/Gujarat Border (4) South side: Upto SHri Dashma Kishan Movie house School: Karbharipada	805
	4/8	Gunsa Patelpada Gunsa Kumbhipada Gunsa Chinchpada	101 to 238	(1) East side: Upto Savji Pandu Borsa house (2) West side: Pruna River bank (3) North side: upto Dhiresn Dhanji Kharpadia house/Gujarat Border (4) South side: Upto SHri Sonji Dharma Palvana house School: Patelpada Anganwadi: Patelpada, Kumbhipada	808

1	2	3	4	5	6
Gram Panchayat Kauncha	5/8	Bildhari Patelpada Bildhari Thakurpada Bildhari Loharpada Bildhari Chinchpada	48 to 104	(1) East side: Upto Bable Bhoya house/Gujarat Border (2) West side: Upto Shri Ramju Jifar Jadav house (3) North side: Upto Pandu Arjun Bhoya house/Gujarat border (4) South side: Upto Jane Mangal Gavit house/river bank	840
	6/8	Ghodbari Patelpada Ghodbari Uplapada Ghodbari Jeti	01 to 132	(1) East side: Damanganga River bank (2) West side: Forest Jungle (3) North side: Upto Shri Santu Janu Acharya house (4) South side: Upto Shri Janiya Soma Khanjodia house	726
	7/8	Ambabari Mishalpada Ambabari Thoratpada Ambabari Temriyapada Vaghchauda Patelpada Kothar, Shingh Dongri	01 to 84 01 to 57 01 to 20	(1) East side: Upto Shri Girish Kasu Mishal house (2) West side: Upto Shri Kurshan Babu Bhurkud house (3) North side: Damanganga River bank (4) South side: Forest & Mountain	912
	8/8	Medha Upala Medha Nichala Medha Kherbari Patelpada Gavanpada Schoolpada	1 to 83 01 to 107	(1) East side: Upto Shri Pradip Ramji Jhijota house (2) West side: Upto Shri Vipul Litu Kamhat house (3) North side: Upto Shri Ishwar Navsa Kharpadia house/Damanganga (4) South side: Upto Shri Lakhman Ratan Vangad house	1103

Name of Gram Panchayat	Ward No.	Extent of the Ward	House Nos.	Textual Boundary	Total Population
1	2	3	4	5	6
Gram Panchayat Dudhani	1/8	Dudhani Chaukipada Dudhani Devipada Dudhani Medsingi	01 to 165	(1) East side: Upto Shri Bablu Ravju Dodia house/mountain upto Ghodbari western border (2) West side: Upto Shri Sonji Dodia house/river bank (3) North side: Upto Shri Savji Lahnu Bhurkud house, border of 2/8 ward (4) South side: From Mission Marathi School upto River bank Dudhani Chokipada: 1. Primary School/Higher Secondary school/Anganwadi/ Panchayat House	994
	2/8	Dudhani Tokarpada Dudhani vadapada Dudhani Ruipada	166 to 331	(1) East side: Upto Shri Shankar Janu Borsa house/ river bank (2) West side: Govt. Tourism Dept./River bank (3) North side: Eastern/western Purna river (4) South side: Upto Shri Ramu Govind Karaia house Dudhani Ruipada: Govt. Primary School Dudhani Tokarpada: Govt. Primary School/Anganwadi	1010
	3/8	Dudhani khoripada Dudhani Navapada	332 to 497	(1) East side: Upto Shri Dhiru Chaita Kharpadia house (2) West side: Govt. Primary School (3) North side: From Shri Raman Janji Rathad house upto mountain (4) South side: Upto Shri Mahesh Dadu Toriya house Dudhani Khoripada: Govt. Primary School/ Anganwadi	990
	4/8	Dudhani boripada Dudhani Zaripada Dudhani Kamaddevi	498 to 660	(1) East side: Upto Shri Rajeshbhai Abju Kurkutiya house (2) West side: Upto Shri Vaijal Dharma Tumbda house (3) North side: Upto Shri Rama Kalu Kharpadia (4) South side: Upto Shri Trimbak Laxi Kadadi house Dudhani Kadamdevi: Govt. Primary School	985

1	2	3	4	5	6
Gram Panchayat Dudhani	5/8	Karchond Umarmatha Karchond Payaripada Karchond Patdipada	01 to 198	(1) East side: Upto Shri Sonji Jane Garel house/Gujarat Border (2) West side: From Shr Laxi Diwal Boba house upto river bank (3) North side: From Shri Bandu Jane Kuvara house upto Border of Vasda (4) South side: Upto Shri Devram Arjun Radia house Karchond Umarmatha: Govt. Primary Shool Karchond Patdipada: Govt. Primary School/Anganwadi	1172
	6/8	Karchond Bobapada Karchond Chikarpada Karchond Mamilipada Karchond Ichanipada	199 to 397	(1) East side: Upto Shri Bhadur Ratan Gond (2) West side: Upto Shri Ramji Yashwant Kutdhia house (3) North side: Upto Shri Sita Bablu Boba house (4) South side: Upto Shri Kasu Tanji Bond house	1170
	7/8	Karchond Ghantadpada Karchond Patelpada Karchond Khadkuniya Karchond Karbharipada Karchond Kaspada	398 to 596	Karchond Chikarpada: Govt. Primary School/Anganwadi (1) East side: Upto Shri Suman Guna Dhatad house (2) West side: Upto Shri Vaishya Govind Potinda house (3) North side: Upto Shri Arvind Shravan Vaghrodia house (4) South side: Upto Shri Lakhman Ramu Ghatad house Govt. Primary School	1178
	8/8	Karchond Paraspada Karchond Khadkipada Karchond Thadeamba Karchond Chirapada Karchond Rautpada	597 to 792	(1) East side: Upto Shri Dhaklu Ramu Vadkar house (2) West side: Upto Shri Parsoma Yaswant Vaid house (3) North side: Upto Shri Dilip Bhiva Borsa hose (4) South side: Upto Shri Yaswant Kasam Kuvara house Govt. Primary School/Anganwadi	1168

Name of the Gram Panchayat	Ward No.	Extent of the Ward Khanvel	House Nos.	Textual boundaries	Total Population	
1 Gram Panchayat Khanvel	2	3	4	5	6	
		KHANVEL				
	1/11	Khumarpada	224 to 277 847 to 978		(1) East side Kasturba Gandhi (Girls Hostel). (2) West side House of Navsa Pardhi & Bindrabin Border.	1338
		Manipada	695 to 740		(3) North side Power House 66 KVA. (4) South side River of Sakal Tod.	
		Fatherpada	633 to 694 984/1 to 984/36 979/1 to 979/20 983/1 to 983/12		(1) East side House of Shri Rajesh Vartha, Khutli Border (2) West side Mission school of Khanvel. (3) North side Govt. Primary & High Secondary Marathi School. (4) South side House of Shri Navsad Yusuf Kherani, Mandoni Road.	
	2/11	Karbharpada	773 to 818 819 to 846			1512
		High school Colony				
		Bhagatpada	300 to 319			
	3/11	Lalit Vihar Colony	402 to 452 505 to 632		East side house of Shri Bablu Bhurkud. West side water supply scheme (in sakartod river)	1332
			442/1 to 442/36 Total		North side house of Shri Gulab Kom. South side Sakad Tod River & Farm of Rakshe sayab.	

1	2	3	4	5	6
Gram Panchayat Khanvel	4/11	Khoja Society	761/1 to 761/18	East side house of Shri Sadrudin Khutliwala. West side Sakar Tod river, house of Shri Iswar Ravte. North side Panchayat Ghar South side house of Shri Suman Situ Chouhan.	1316
			762/1 to 762/18		
			763/1 to 762/18		
			1036/1 to 1036/23 1096/1 to 1096/08 1109/1 to 1109/39		
	5/11	Padmavati Complex	1152/1 to 1152/97	East side house of Shri Devji Bhurkud West side house of Shri Laxi Padvi North side border of Sakal Tod river. South side house of Mahdu Raut	1329
			Ambonipada		
			320 to 340		
			341 to 369		
	6/11	Manipada	370 to 401	East side house of Bablu Somal Satputa West side Ekta Complex North side house of Dashma Janiya Loti South side Water Supply Scheme	1320
			Dabhadmal		
			300 to 319		
			1037/1 to 5 1038 to 1095 1106 to 1165		
	7/11	Khoripada	1 to 62	East side boundary of Sakadtod river West side house of Mahadu Gavit North side house of Ramji Gavit South side house of Amir Kanuju (Maharashtra Border)	1176
			Bhurkudpada		
63 to 108					
Dungripada					
109 to 202					
Mohupada					
203 to 223					
Talavji	Sambarpada	1 to 50			
		Parshpada			
		51 to 90			
		Karbhari pada			
		91 to 140			
Kathiyapada		141 to 196			

1	2	3	4	5	6	
Kharvel Panchayat	8/11	Chauda			East side Navasis Wadi, border of Sakadtod river West side house of Nathia Jabar North side Crematorium, border of Sakadtod river South side house of Danji Jiwla Madi	1118
		Dumadpada	1 to 15			
		Jabarpada	16 to 24			
		Dumadpada	25 to 50			
		Dungripada	51 to 70			
		Patelpada	71 to 100			
		Karbharpada	101 to 150			
		Schoolpada	151 to 165			
		Chikaripada	166 to 176			
		Kashpada	177 to 187			
	9/11	Khutali - I				
		Chikaripada	1 to 23		East side house of Ravji Pawar, Dudhani Road West side house of Kunta Dadhav North side house of Rupji Chimbda South side house of Devaj Dandekar, petrol pump	1501
		Baripada	24 to 60			
		Dighemal	61 to 74			
		Devachimal	75 to 84			
Khallapada	85 to 138					
10/11	Hindalco Colony	161/1 to 239/1				
	Patelpada	139 to 159				
	Hospital Colony	240 to 252				
	Khutali - II			East side house of Dilip Bablu West side Dudhani Road, Primary Guj. Med. School North side Gravity Comp. & House of Iasiya Modwade South side house of Somla Navji	1480	
	Kathiyapada	417 to 497				
	Dungripada	461 to 472				
	Sambarpada	334 to 372				
	Schoolpada	301 to 333				
	Vanganpada	373 to 416				
	Vaghodiypada	278 to 300				
Government Colony	253 to 277					
Umarvarmi						
Karbharpada	130 to 176					
11/11	Patelpada	56 to 92		East side house of Saniya Salkar West side house of Jiru Vangad North side house of Dhakal Gopji (Gujarat Border) South side house of Kashiram Bij	953	
	Manipada	93 to 130				
	Schoolpada	1 to 55				

Name of the Gram Panchayat (1)	Ward No. (2)	Extent of the Ward (3)	House Nos. (4)	Textual boundaries (5)	Total Population (6)
Gram Panchayat RUDANA	1/8	Rudana	(4)		
		Dhabashpada	1 to 15	East side: House of Jarman Chandar Gimbal (water tank)	1176
		Chimbadpada	16 to 78	West side: House of Naresh Patel.	
		Margpada	79 to 171	North side: House of Babji Bond South side: Vijay Contractor wadi	
	2/8	Dungripada	172 to 182	East side: House of Kisan Bable Ravate	
		Babhanpada	183 to 201	West side: Sakatod River & Paraspada road	
		Dadripada	202 to 289	North side: House of Rupji Dhabas, dry well South side: House of Lahanu Tokare	
	3/8	Kashpada	290 to 315	(1) East side: Randhavnipada Road	1156
		Mohupada	316 to 336	(2) West side: House of Lasia Tokariya	
		Parashpada	337 to 452	(3) North side: cattle pond. (4) South side: House of Navsiya Tokare	
	4/8	Vanganpada	453 to 513	(1) East side: House of Dhakal Faliya Chimbada (Chisda Road)	
		Chikhaldapada	514 to 592	(2) West side: House of Chaita Dhakal Gond (Maharashtra Border)	
			(3) North side: House of Raman Surji Pagi		
			(4) South side: Sakatod river border (Maharashtra border)		
5/8	Shelti				1194
	Goratpada	1 to 79	(1) East side: House of Raman Abi Mahala		
	Gondpada	277 to 344	(2) West side: House of Abi Diwal Gond (Khutli Border)		
	Fadarpada	345 to 372	(3) North side: House of Lahnu Jadav (Gujarat Border) (4) South side: House of Pravin Kharpadia		
	Manipada	373 to 399			

1	2	3	4	5	6				
Gram Panchayat RUDANA	6/8	Khadkipada	1 to 154	(1) East side: House of Dhavji Dharm Kharpadiya (Holipada border) (2) West side: house of Chaita Kharpadiya, Khutli border. (3) North side: house of Savji kharpadiya (Dudhani road) (4) South side: house of Ishram Kharpadiya (Rudana Border)	1038				
		Bhurkudpada	155 to 202						
		Patelpada	203 to 276						
	7/8	Bahedmal	86 to 100			(1) East side: House of Shri Gopji Vartha (2) West side: House of Shri gode Pagi (Khadkipada Border) (3) North side: Govt. Primary School (4) South side: House of Mansu Kharpadiya (Rudana Border)	912		
		Holipada	503 to 573						
			476 to 502						
	8/8	Fanshpada	1 to 67					(1) East side: Govt. Primary School Vanganpada (2) West side: Checkpost of Forest guard (Dudhani road) (3) North side: house of Shri Ramesh Sonu Mishal (Kherarbari border) (4) South side: house of Shri Jivya Arjun Korad (Chisda Border)	1171
		Vadpada	68 to 85						
		Vanganpada	373 to 484						

Name of the Gram Panchayat	Ward No.	Extent of the ward	House Nos.	Textual Boundary	Total Population
(1)	(2)	(3)	(4)	(5)	(6)
Gram Panchayat Mandoni	1/8	Chisda-1 Mulgam, Marachimal & Dadripada	01 to 198/2	(1) East side: Margachimal border (2) West side: Khanvel- Mandoni main road (3) North side: Selti village border (4) South side: Patelpada border (1) East side: Mandoni village border (2) West side: Mulgam border (3) North side: Shelti village border (4) South side: Khanvel-Mandoni main road Primary school, Anganwadi (1) East side: Margachimal border (2) West side: Fatherpada border (3) North side: Crematorium border (4) South side: Mandoni village border Primary Schoo, Anganwadi, Sub Centre	950
2/8	Chisda-2 Fatherpada, Lolnipada, Seglechimal	199 to 253 386 to 473	(1) East side: Dadripada border (2) West side: Shegdechimal border (3) North side: Hegdechimal border (4) South side: Mandoni village border (1) East side: Dadripada border (2) West side: Shegdechimal border (3) North side: Fatherpada border (4) South side: Mandoni village border (1) East side: Fatherpada border (2) West side: Akharmal border (3) North side: Hedvachimal border (4) South side: Mandoni village border	950	

1	2	3	4	5	6
Gram Panchayat Mandoni	3/8	Chisda-3 Patelpada, Khoripada, Rabadpada & Hedachimal	254 to 385 534 to 587	<p>(1) East side: Mulgam border (2) West side: Rabarpada border (3) North side: Rudana village border (4) South side: Fatherpada border Primary school (1) East side: Patelpada border (2) West side: Murdulpada border (3) North side: Rudana village border (4) South side: Rabarpada border (1) East side: Patelpada (2) West side: Murdulpada border (3) North side: Khoripada border (4) South side: Hedvachimal border Anganwadi (1) East side: Khanvel-Mandoni main road (2) West side: Akharmal border (3) North side: Shegdechimal border (4) South side: Rabarpada border Primary School</p>	950
Gram Panchayat Mandoni	4/8	Chisda-4 Akhermal, Muradolpada & Khokharpada	474 to 533 588 to 730	<p>(1) East side: Shegdechimal border (2) West side: Murdulpada border (3) North side: Mandoni village border (4) South side: Hedvachimal border Primary School, Anganwadi (1) East side: Akharmal border (2) West side: Sakartod river (3) North side: Khokharpada border (4) South side: Chikhaldapada border Anganwadi, Primary School (1) East side: Akharmal border (2) West side: Maharashtra border (3) North side: Mandoni – Kalsunpada border (4) South side: Murdulpada border Primary school, Anganwadi</p>	950

1	2	3	4	5	6
Gram Panchayat Mandoni	5/8	Mandoni-1 Suklipada Kathiyapada & Behedpada	277 to 352/5 54 to 113/5 1 to 53/3	(1) East side: Vasda village border (2) West side: Sindoni village area (3) North side: Hedvachimal border (4) South side: Mandoni village border Anganwadi Primary school (1) East side: Vasda village border (2) West side: Patelpada border (3) North side: Shuklipada border (4) South side: Khanvel – Mandoni main road (1) East side: Shelti village border (2) West side: Patelpada border (3) North side: Katiyapada area (4) South side: Chisda village area Mini Anganwadi	1113
Gram Panchayat Mandoni	6/8	Mandoni-2, Kalsunpada & Patelpada	353 to 431/12 114 to 276/19	(1) East side: Mandoni village border (2) West side: Maharashtra border (3) North side: Sindoni village border (4) South side: Chisda Kokharpada border Anganwadi, Primary School (1) East side: Katiyapada border (2) West side: Kalsunpada border (3) North side: Shuklipada border (4) South side: Chisda village border Primary school, High school, Police choki, Panchayat ghar, Gram sevak house, Anganwadi, hostel building	1000

1	2	3	4	5	6	
Gram Panchayat Mandoni	7/8	Vasda-1, Devipada, Mulgam, Navapada & Chouthapada	01 to 156, 316 to 386/3	(1) East side: Karchond village border (2) West side: Mulgam village border (3) North side: Karchond village border (4) South side: Navapada border Primary village (1) East side: Devipada border (2) West side: Barvadpada border (3) North side: shegdechimal border (4) South side: Mandoni village border Primary School, Anganwadi, Sub Centre (1) East side: Karchond village border (2) West side: Mulgam border (3) North side: Devipada border (4) South side: Mandoni village border (1) East side: Karchond village border (2) West side: Besda village border (3) North side: Umarmatha village border (4) South side: Shegdechimal border Primary School, Anganwadi	1000	
Gram Panchayat Mandoni	8/8	Vasda-2, Barvadpada, Hedvachimal & Senglechimal	157 to 315/5	(1) East side: Mulgam border (2) West side: Pairipada border (3) North side: Besda village border (4) South side: Mandoni village border Primary school, Anganwadi (1) East side: Mulgam border (2) West side: Sindoni village border (3) North side: Besda village (4) South side: Shuklipada border Primary school	1048	

Name of the Gram Panchayat	Ward No.	Extent of the ward	House Nos.	Textual Boundary	Total Population
(1)	(2)	(3)	(4)	(5)	(6)
Gram Panchayat Sindoni	1/8	Bedpa-1, Patelpada	01 to 271	(1) East side: Maharashtra border (2) West side: Besda village border (3) North side: Kasteripada border (4) South side: Nirgudpada border	1560
		Nirgudpada, Kasteripada		Primary School (1) East side: Maharashtra border (2) West side: Besda village border (3) North side: Gujarat border (4) South side: Patelpada border	
		Vadpada & Kuvecheli		Anganwadi (1) East side: Maharashtra border (2) West side: Besda village border (3) North side: Patelpada border (4) South side: Vadpada border	
				(1) East side: Maharashtra border (2) West side: Mulgam border (3) North side: Vadpada border (4) South side: Maharashtra border	
				Anganwadi (1) East side: Maharashtra border (2) West side: Mulgam border (3) North side: Fanaspada border (4) South side: Kasteripada border Govt. Primary school	

1	2	3	4	5	6
Gram Panchayat Sindoni	2/8	Bedpa-2, Mulgam, Sutharpada, Khoripada &	272 to 554	(1) East side: Kuvechiali border (2) West side: Sutharpada border (3) North side: Khoripada border (4) South side: Vadpada border Mini Anganwadi, Mission School (1) East side: Mulgam border (2) West side: Belpada border (3) North side: Besda village border (4) South side: Khoripada border Govt. Primary School, Anganwadi, PHC, Forest Choki (1) East side: Maharashtra border (2) West side: Sindoini border (3) North side: Mulgam border (4) South side: Maharashtra border Mini Anganwadi (1) East side: Sutharpada border (2) West side: Sindoni border (3) North side: Besda village border (4) South side: Khoripada High school, Anganwadi	1577
	3/8	Besda-1, Vadpada, Chapapada & Mulgam	1 to 190	(1) East side: Gujarat border (2) West side: Mulgam border (3) North side: Gujarat border (4) South side: Chapapada border Govt. Primary School, Anganwadi (1) East side: Nirgudpada border (2) West side: Mulgampada border (3) North side: Belpada border (4) South side: Vadpada border Mission school, Primary School, Anganwadi (1) East side: Chapapada border (2) West side: Vasda village border (3) North side: Vadpada border (4) South side: Jamanveripada border Primary School, Anganwadi, PHC, Town hall	1000

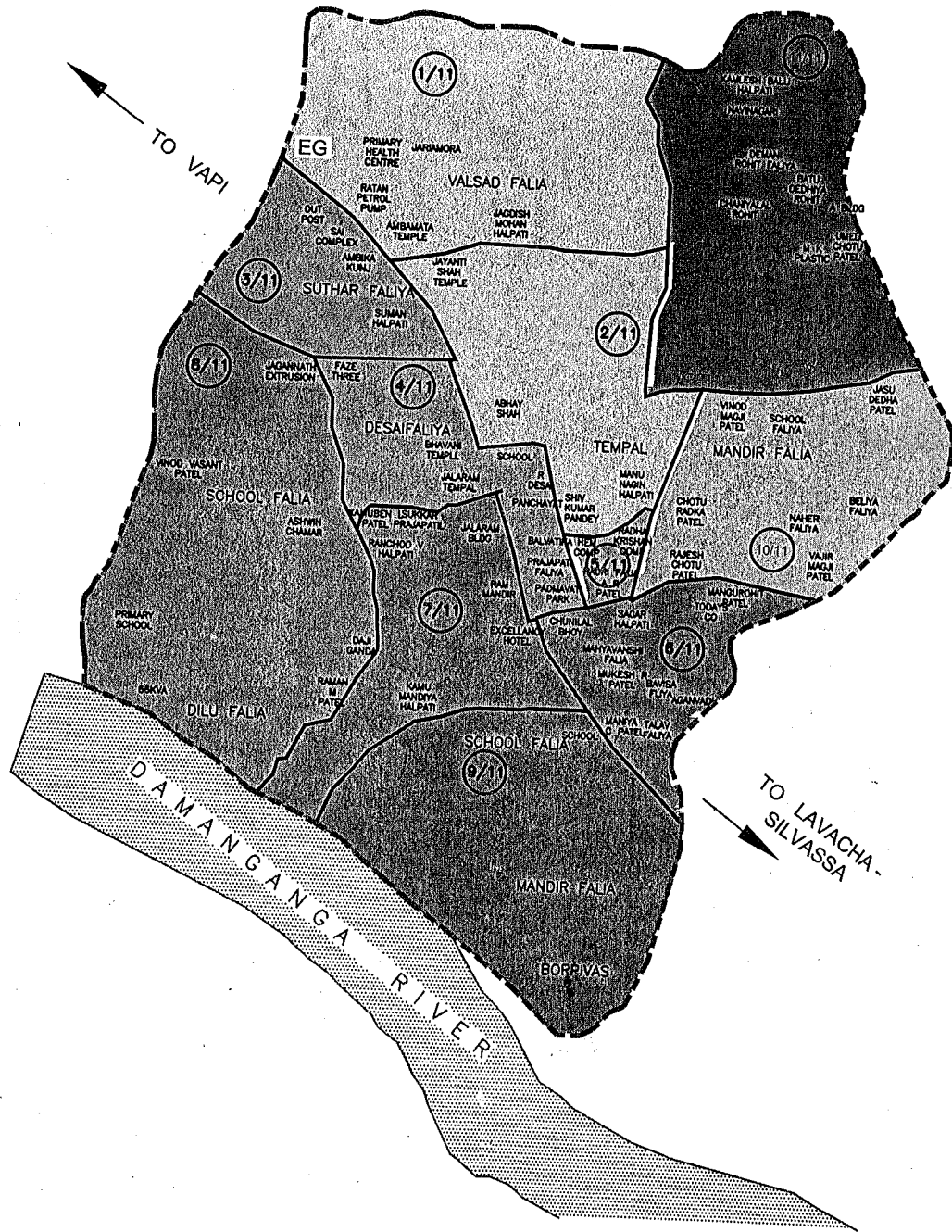
1	2	3	4	5	6
Gram Panchayat Sindoni	4/8	Besda-2, Mulgam, Payripada & Jamnvihari	191 to 389	(1) East side: Chapapada border (2) West side: Vasda village border (3) North side: Vadpada border (4) South side: Jamanveripada border (1) East side: Mulgampada border (2) West side: Barvadpada border (3) North side: Seghdechimal border (4) South side: Jamanveripada (1) East side: Belpada border (2) West side: Sindoni border (3) North side: Pairipada border (4) South side: Sindoni border Primary School, Anganwadi	1031
	5/8	Sindoni-1, Tornichimal, Sindonipada, Mashiyapada, Fatherpada	1 to 286 , 227/4 to 377/14	(1) East side: Fatherpada border (2) West side: Kalsunpada border (3) North side: Sindanipada border (4) South side: Loharmal border Primary School, Anganwadi (1) East side: Masiyapada border (2) West side: Kalsunpada border (3) North side: Shuklipada border (4) South side: Tornichimal border Primary School, Anganwadi (1) East side: Khanvel -Khedpa main road (2) West side: Sindanipada border (3) North side: Hedvachimal border (4) South side: Fatherpada border Primary School, Police Outpost (1) East side: Khanvel-Khedpa main road (2) West side: Tornichimal border (3) North side: Tarpada border (4) South side: Tentmal border Mission School, Church, PHC, Town hall	1490

1	2	3	4	5	6
Gram Panchayat Sindoni	6/8	Sindoni-2, Patelpada,	378 to 228. 577/2 to 286/9	<p>(1) East side: Bhurujpada border (2) West side: Loharmal border (3) North side: Fatherpada border (4) South side: Tentmal border Primary school, Anganwadi, Town hall, forest Choki</p> <p>(1) East side: Bhurujpada Border (2) West side: Patelpada (3) North side: Fatherpada border (4) South side: Jukimpada border Primary School</p> <p>(1) East side: Patelpada border (2) West side: Maharashtra border (3) North side: Tornichimal border (4) South side: Tentmal border Primary School, Anganwadi</p>	6 1496
		Toranpada, Loharmal &			
		Tentmal Tadpada			

1	2	3	4	5	6
Gram Panchayat Sindoni	7/8	Khedpa-1, Burujpada (W),	1 to 222, 124 to 253/1	(1) East side: Hatipada border (2) West side: Maharashtra border (3) North side: Loharmal-Tetmal border (4) South side: Maharashtra border (1) East side: Maharashtra border (2) West side: Bhurujpada border (3) North side: Jukimpada border (4) South side: Maharashtra border Primary School (1) East side: Maharashtra border (2) West side: Hatipada border (3) North side: Navapada border (4) South side: Maharashtra border (1) East side: Maharashtra border (2) West side: Hatipada border (3) North side: Jukimpada border (4) South side: Manipada border	860
Gram Panchayat Sindoni	8/8	Khedpa-2, Karbharipada, Burujpada (E) Faferhed & Zukhimpada	254 to 125, 381 to 221/2	(1) East side: Jukimpada border (2) West side: Maharashtra border (3) North side: Tornichimal border (4) South side: Hatipada border Primary School (1) East side: Maharashtra border (2) West side: Jukimpada border (3) North side: Khoripada border (4) South side: Maharashtra border Primary school (1) East side: Bhurujpada border (2) West side: Jukimpada border (3) North side: -- (4) South side: Navapada border (1) East side: Fafarhed border (2) West side: Karbharipada border (3) North side: Patelpada border (4) South side: Navapada border Primary school	874

Annex-II

WARD WISE BOUNDARY OF DADRA GRAM PANCHAYAT.



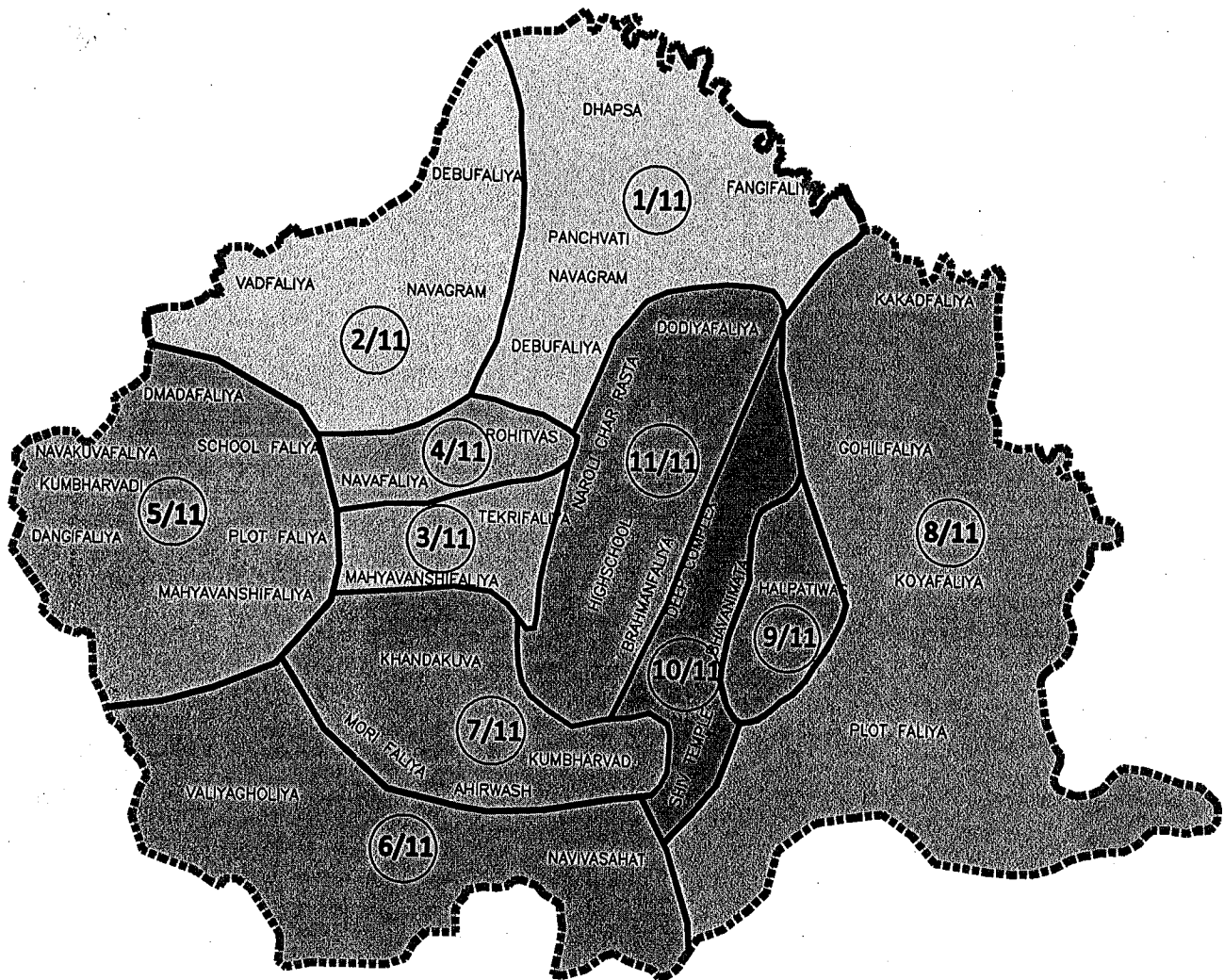
north



LEGEND & COLOUR CODE

- 1. PANCHAYAT BOUNDARY
- 2. WARD BOUNDARY
- 3. RIVER

WARD WISE BOUNDARY OF NAROLI GRAM PANCHAYAT



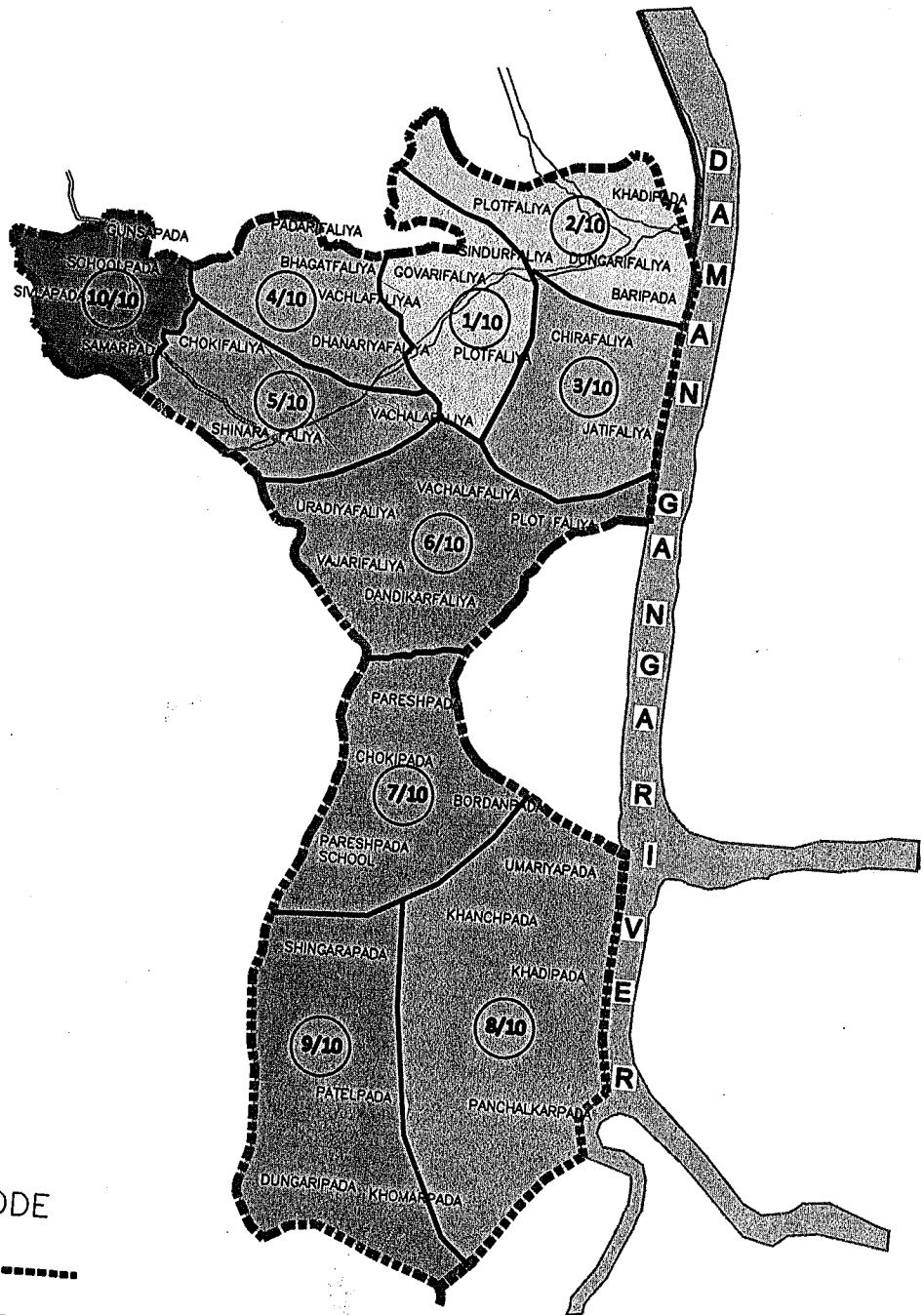
north



LEGEND & COLOUR CODE

- 1. PANCHAYAT BOUNDARY
- 2. WARD BOUNDARY

WARD WISE BOUNDARY OF KHARADPADA GRAM PANCHAYAT



north

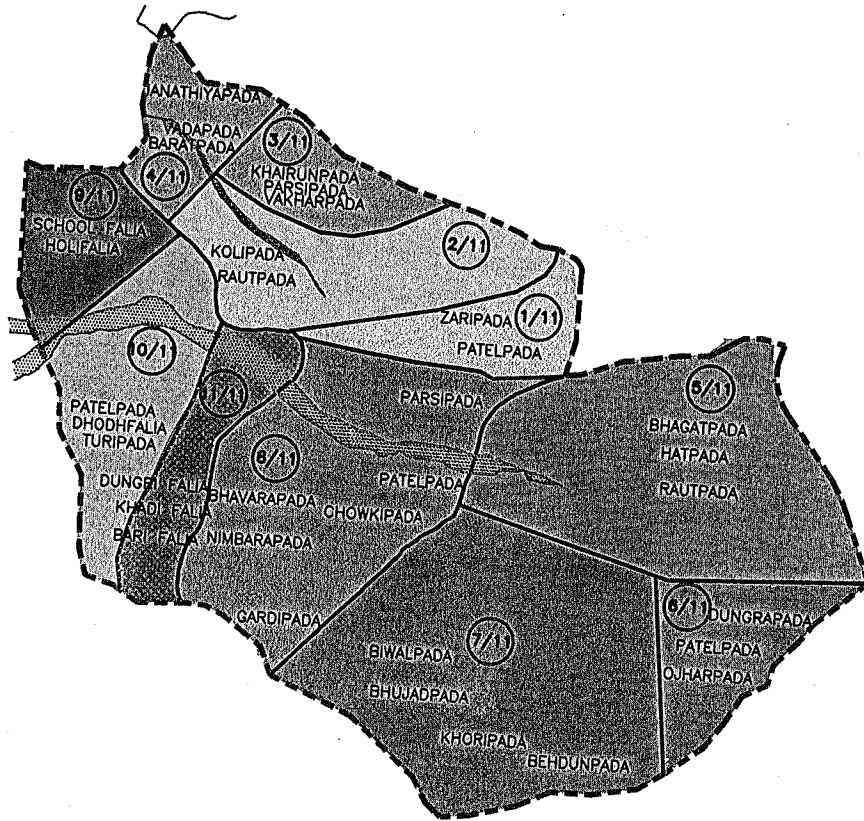


LEGEND & COLOUR CODE

- 1. PANCHAYAT BOUNDARY (dashed line)
- 2. WARD BOUNDARY (solid line)

Annex-II




WARD WISE BOUNDARY OF GALONDA GRAM PANCHAYAT.



north

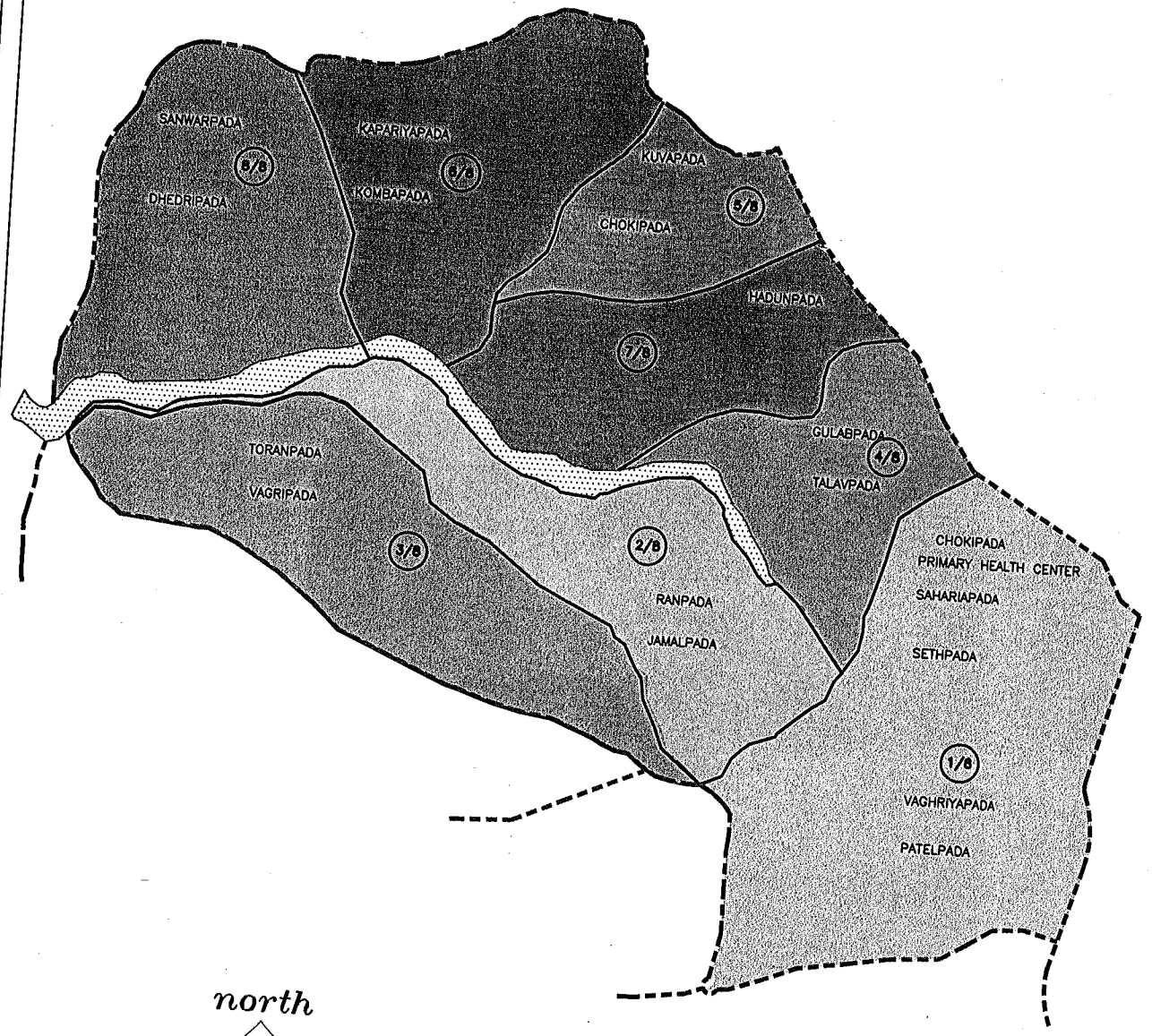


LEGEND & COLOUR CODE

- 1. PANCHAYAT BOUNDARY 
- 2. WARD BOUNDARY 
- 3. RIVER 

Annex-II




WARD WISE BOUNDARY OF KILVANI GRAM PANCHAYAT.



north

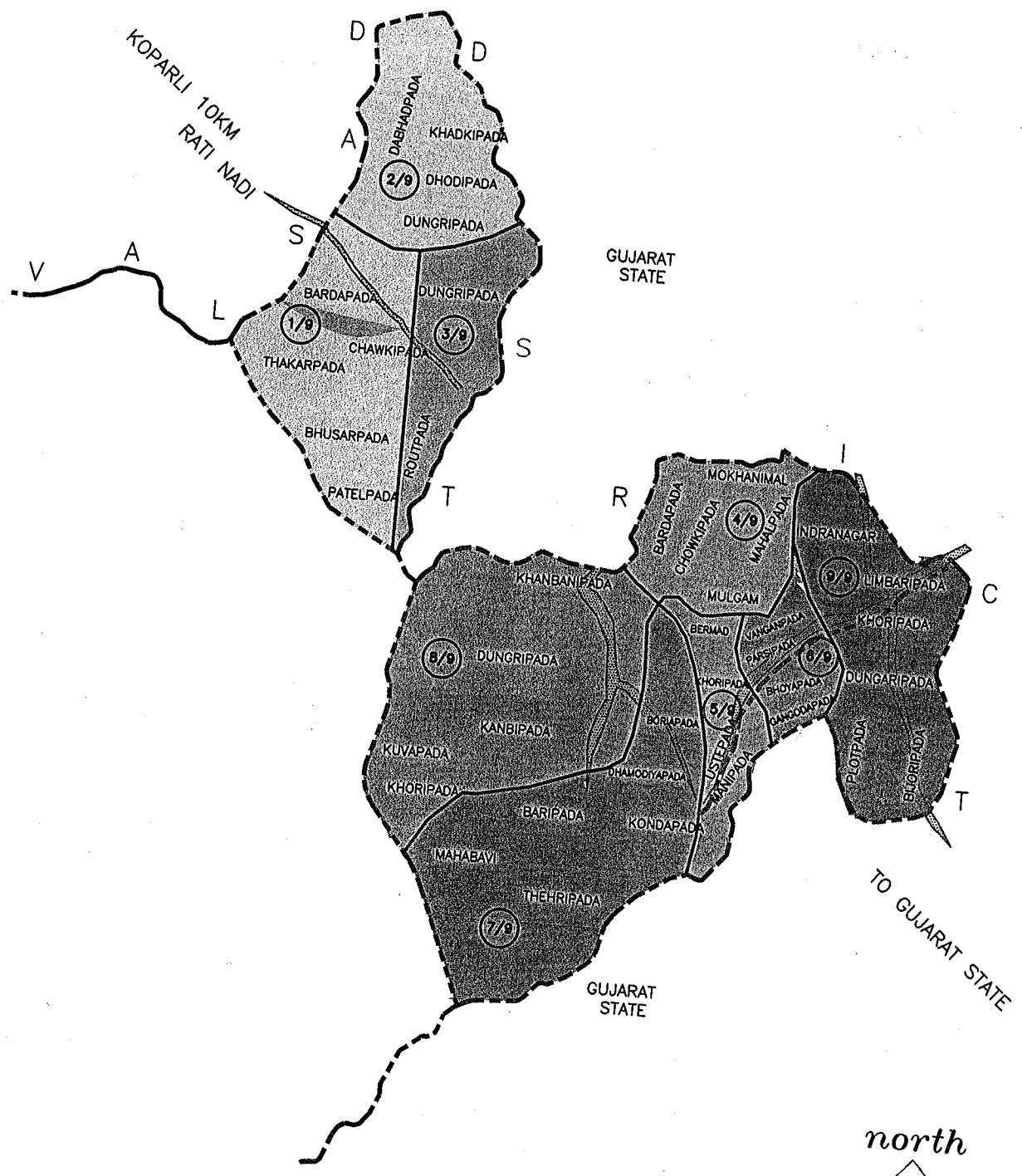


LEGEND & COLOUR CODE




- 1. PANCHAYAT BOUNDARY 
- 2. WARD BOUNDARY 
- 3. RIVER 

Annex-II

WARD WISE BOUNDARY OF RANDHA GRAM PANCHAYAT.

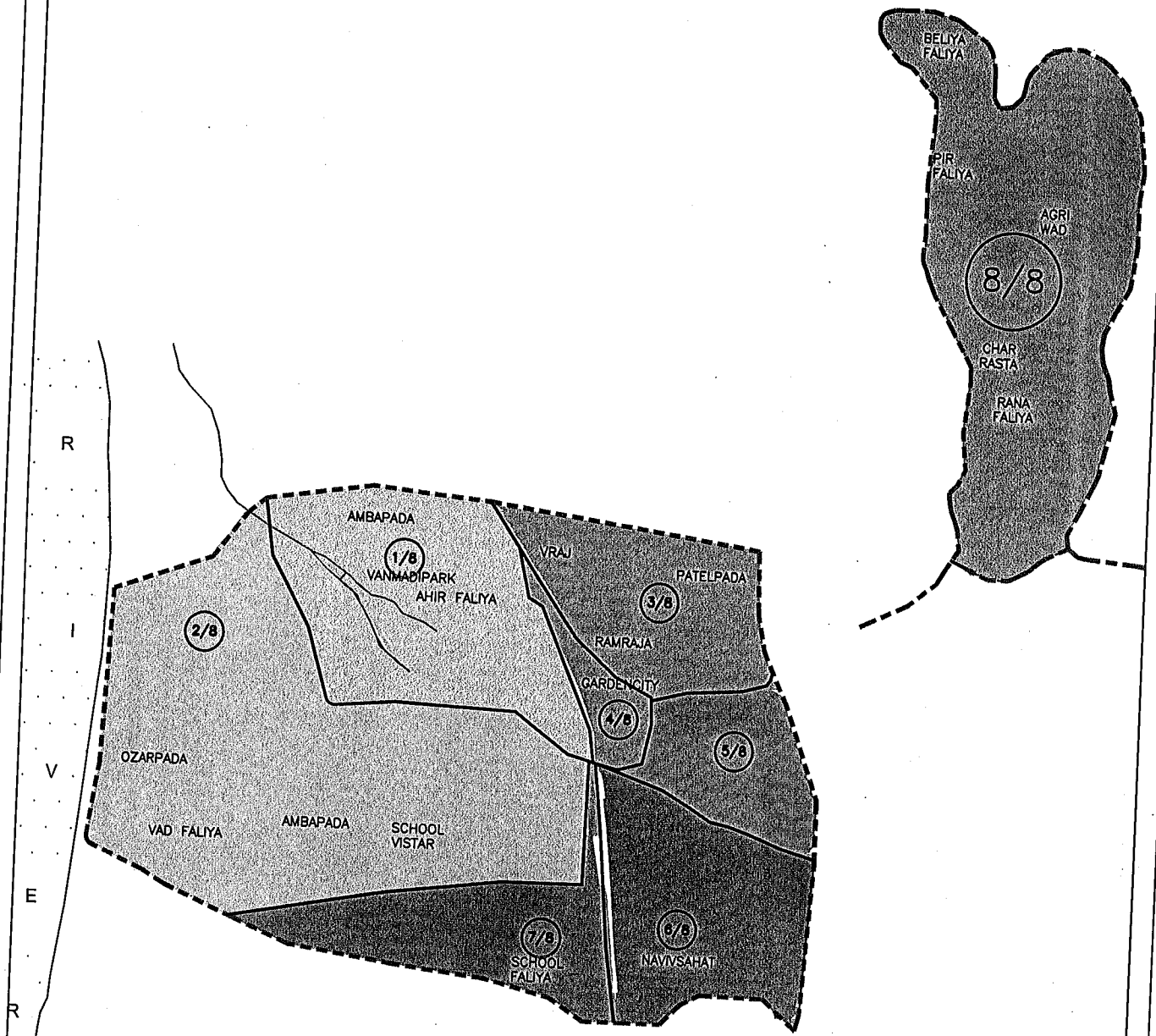


LEGEND & COLOUR CODE

- 1. PANCHAYAT BOUNDARY 
- 2. WARD BOUNDARY 
- 3. RIVER 

Annex-II




WARD WISE BOUNDARY OF SAMARVANI GRAM PANCHAYAT.



north

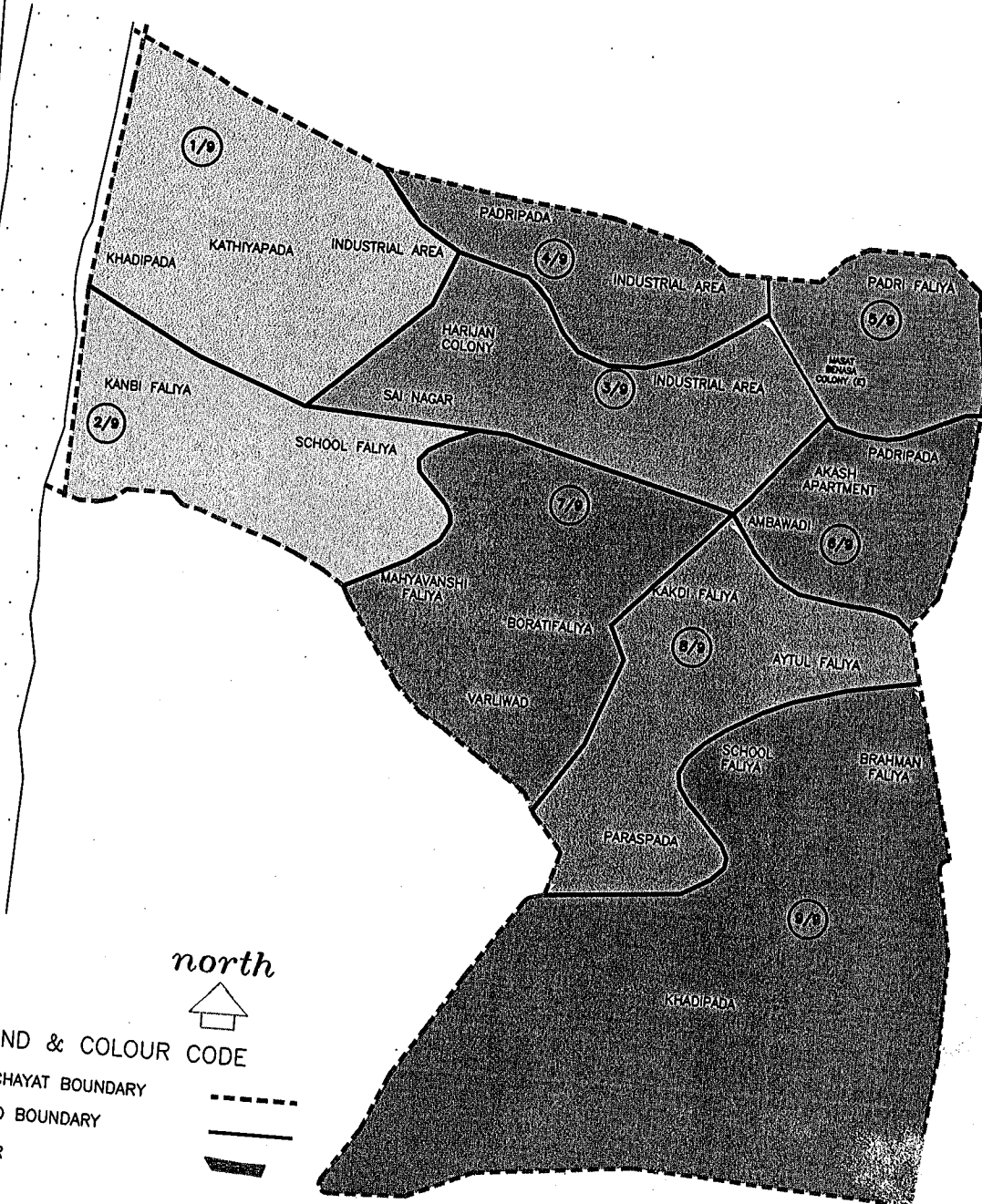


LEGEND & COLOUR CODE

- 1. PANCHAYAT BOUNDARY 
- 2. WARD BOUNDARY 
- 3. RIVER 

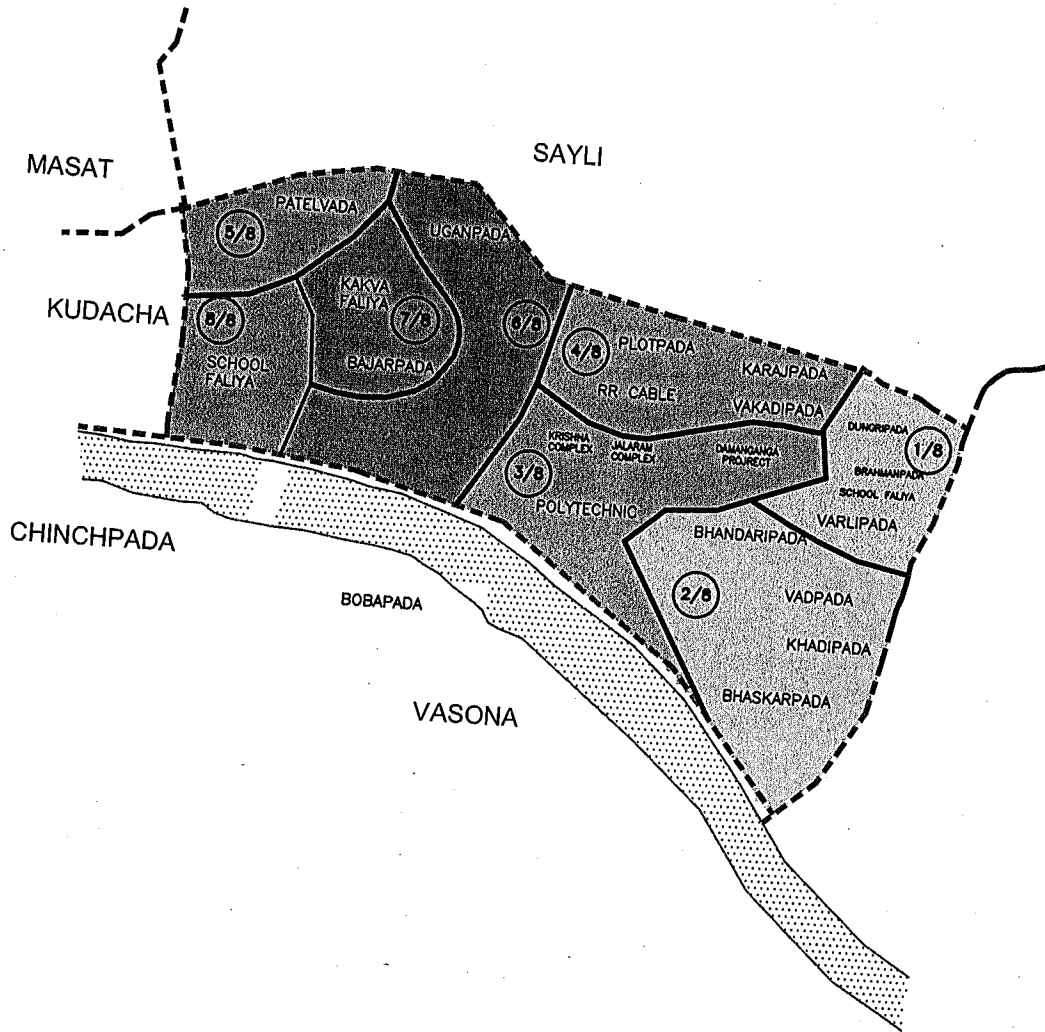
Annex-II

WARD WISE BOUNDARY OF MASAT GRAM PANCHAYAT.



Annex-II

WARD WISE BOUNDARY OF RAKHOLI GRAM PANCHAYAT.



north




LEGEND & COLOUR CODE

1. PANCHAYAT BOUNDARY

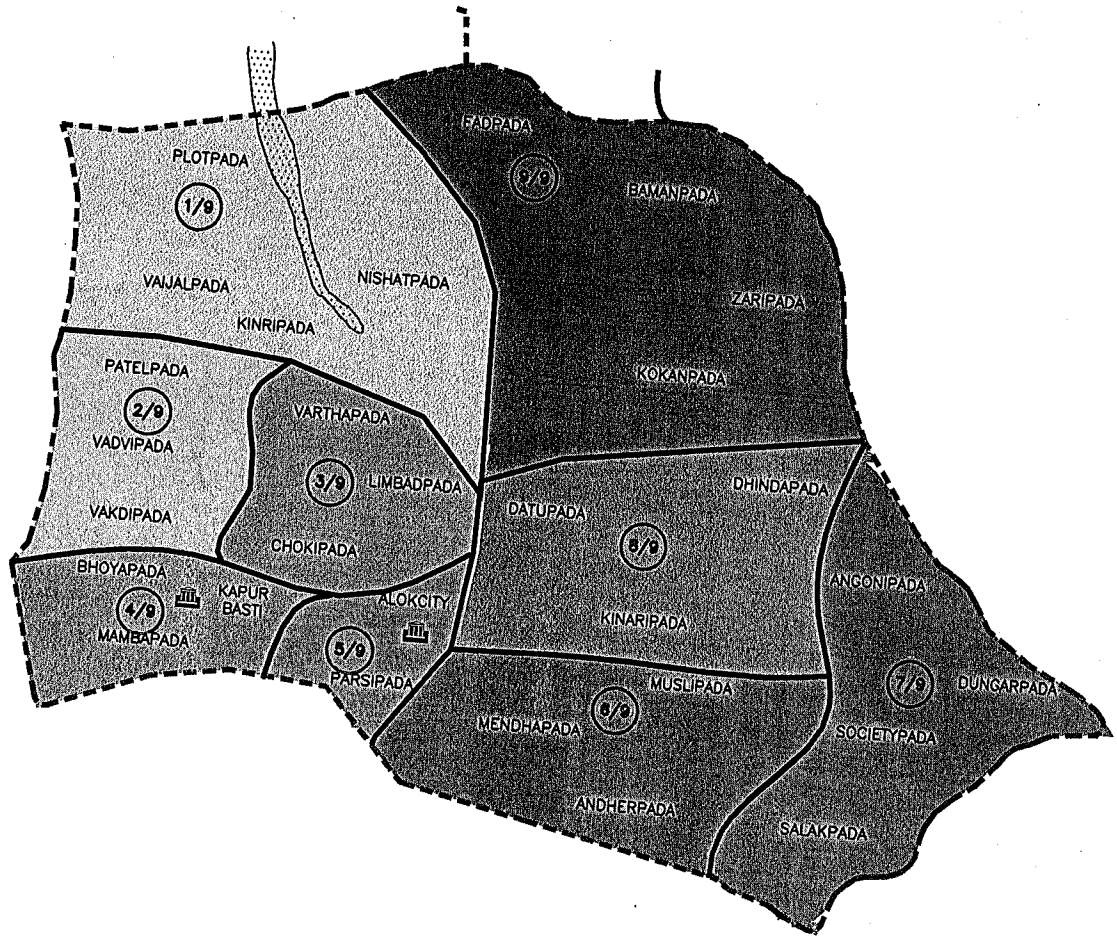
2. WARD BOUNDARY

3. RIVER



Annex-II




WARD WISE BOUNDARY OF SAYALI GRAM PANCHAYAT.



north

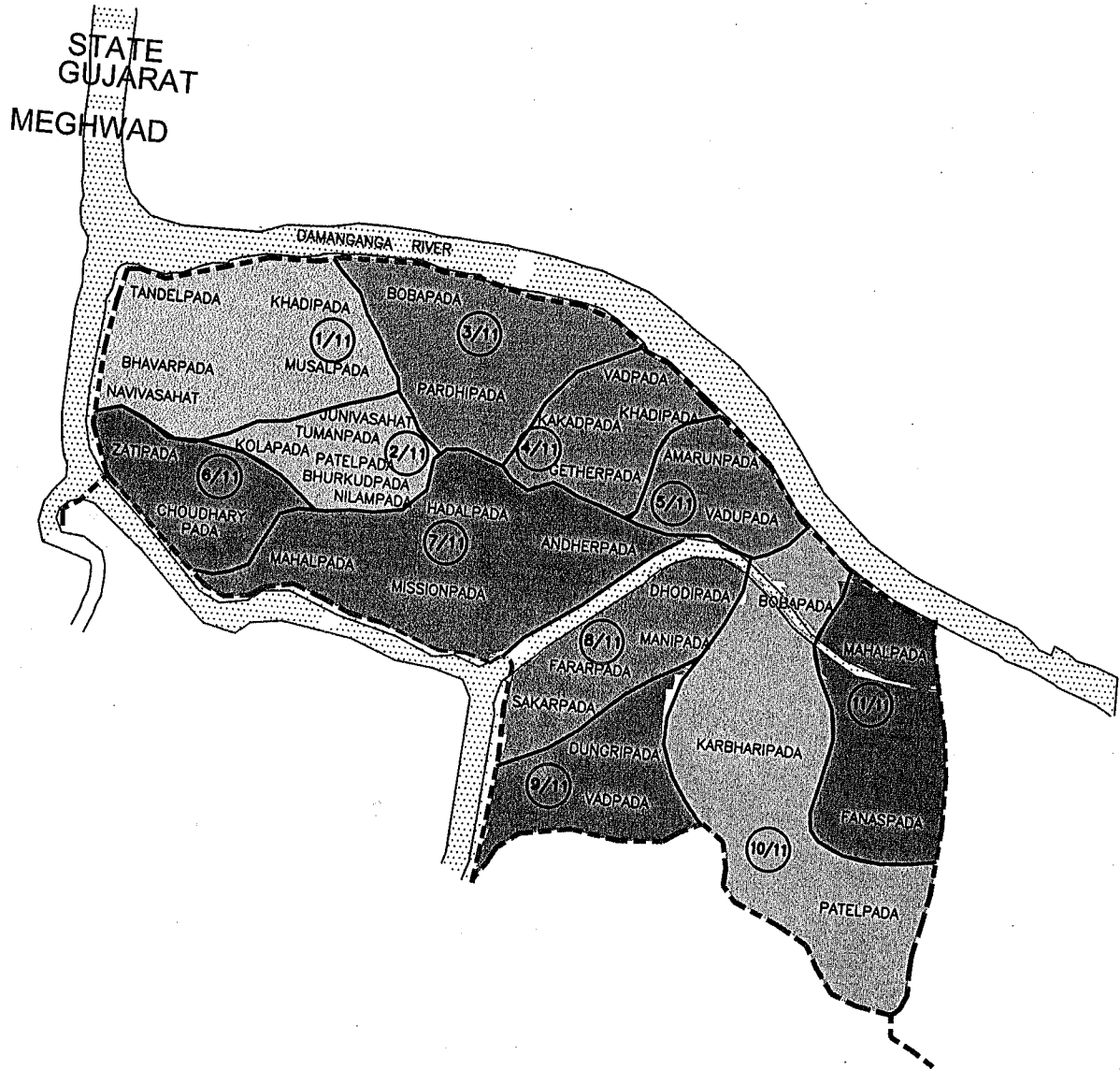


LEGEND & COLOUR CODE

- 1. PANCHAYAT BOUNDARY 
- 2. WARD BOUNDARY 
- 3. RIVER 

Annex-II

WARD WISE BOUNDARY OF DAPADA GRAM PANCHAYAT.



north



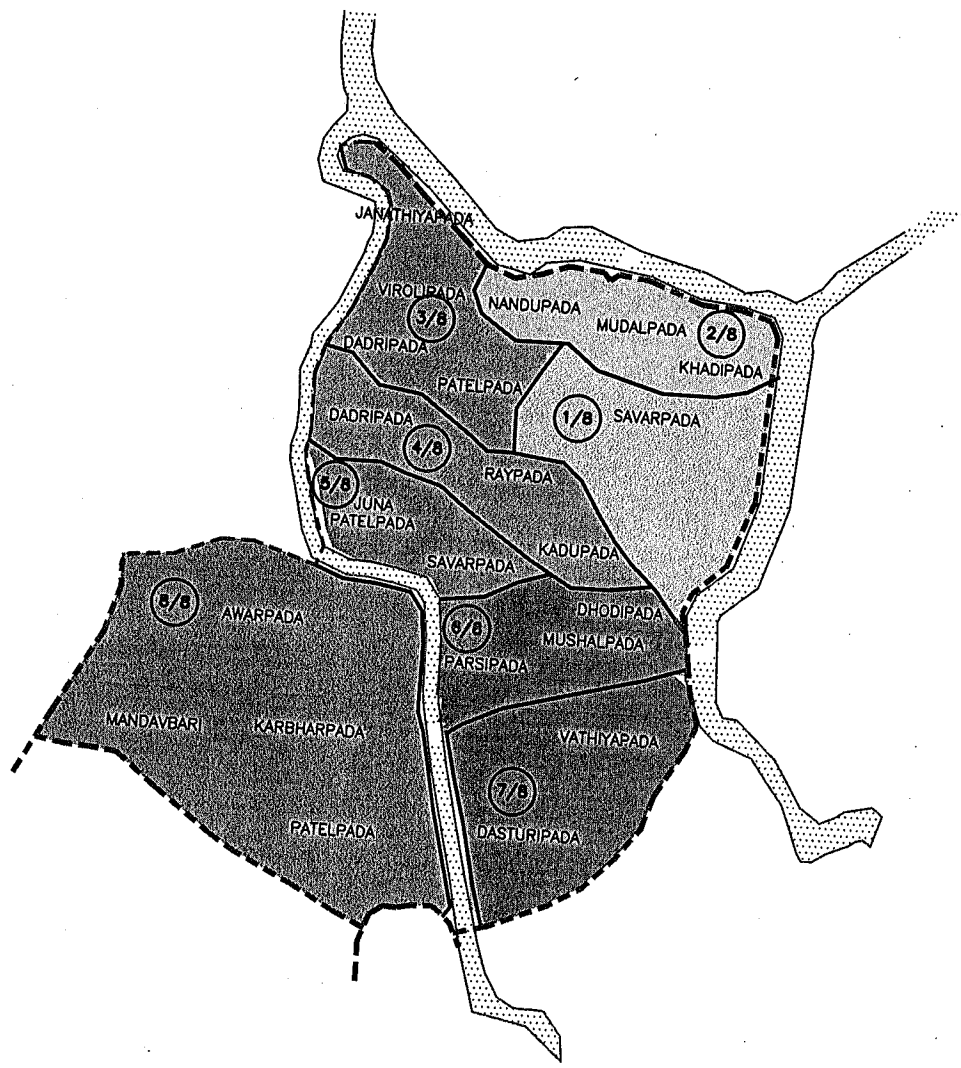
LEGEND & COLOUR CODE

- 1. PANCHAYAT BOUNDARY
- 2. WARD BOUNDARY
- 3. RIVER






Annex-II

WARD WISE BOUNDARY OF SURANGI GRAM PANCHAYAT.

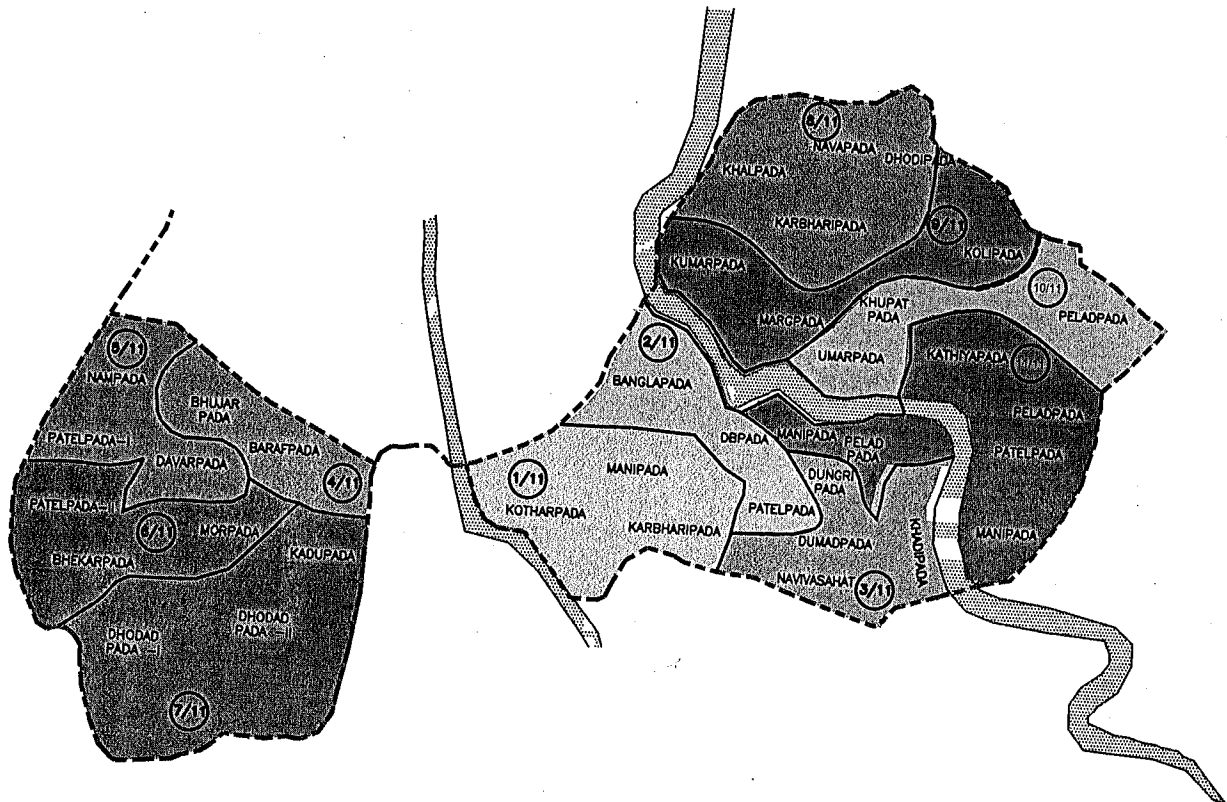


north
↑

- LEGEND & COLOUR CODE
- 1. PANCHAYAT BOUNDARY 
 - 2. WARD BOUNDARY 
 - 3. RIVER 

Annex-II




WARD WISE BOUNDARY OF AMBOLI GRAM PANCHAYAT.



north



LEGEND & COLOUR CODE

- 1. PANCHAYAT BOUNDARY 
- 2. WARD BOUNDARY 
- 3. RIVER 

Annex-ii




WARD WISE BOUNDARY OF KHERDI GRAM PANCHAYAT.



north

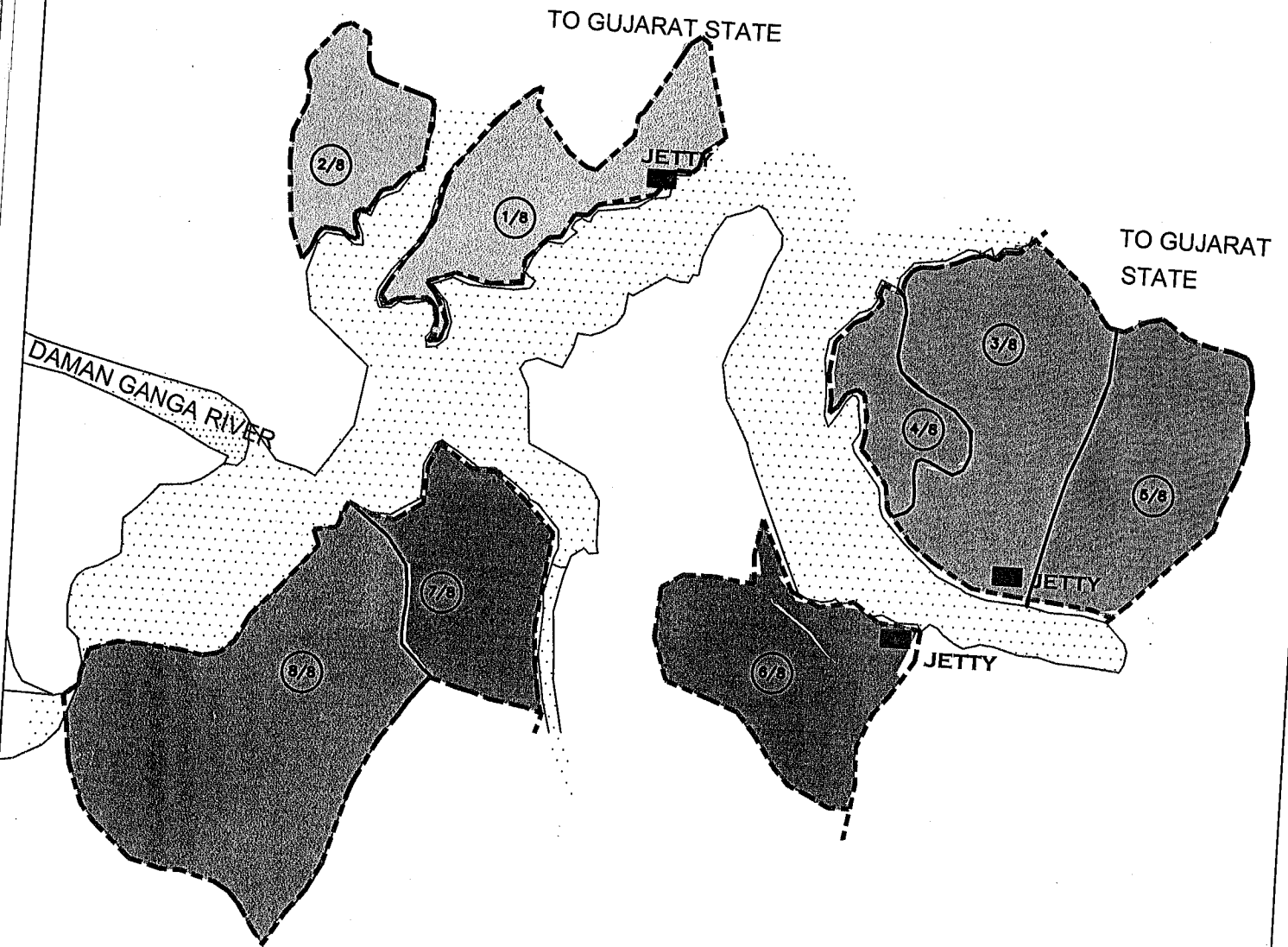


LEGEND & COLOUR CODE

- 1. PANCHAYAT BOUNDARY 
- 2. WARD BOUNDARY 
- 3. RIVER 

Annex-II




WARD WISE BOUNDARY OF KAUNCHA GRAM PANCHAYAT.



north



LEGEND & COLOUR CODE

- 1. PANCHAYAT BOUNDARY 
- 2. WARD BOUNDARY 
- 3. RIVER 

Annex-II

WARD WISE BOUNDARY OF DUDHANI GRAM PANCHAYAT.

TO GUJARAT STATE




TO GUJARAT STATE



north

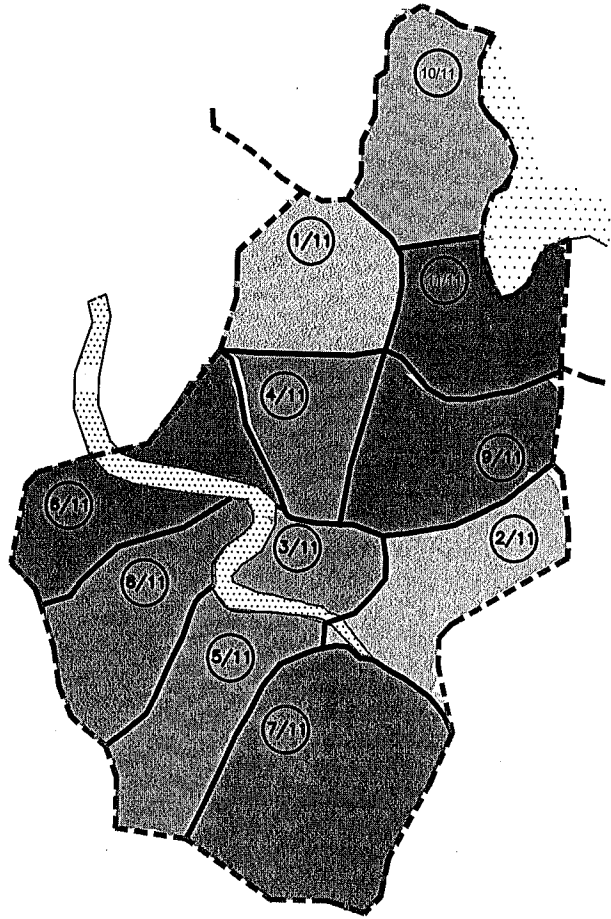


LEGEND & COLOUR CODE

- 1. PANCHAYAT BOUNDARY 
- 2. WARD BOUNDARY 
- 3. RIVER 

Annex-II




WARD WISE BOUNDARY OF KHANVEL GRAM PANCHAYAT.



north

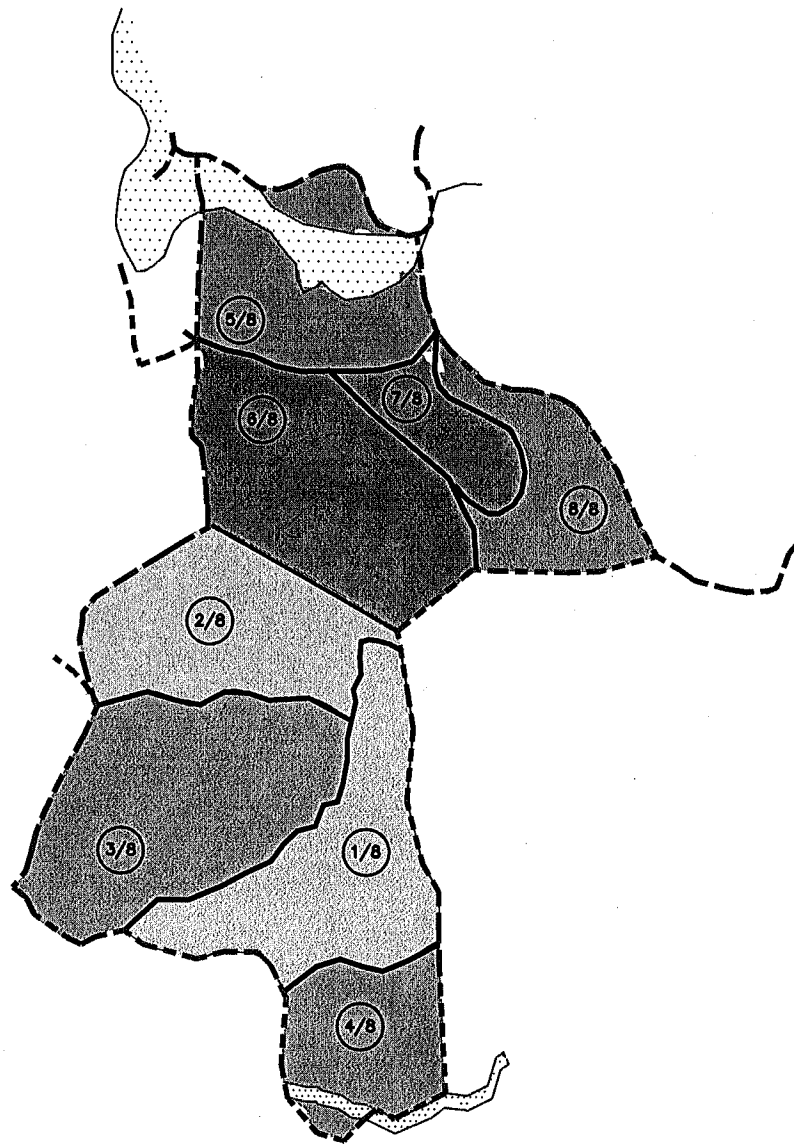


LEGEND & COLOUR CODE

- 1. PANCHAYAT BOUNDARY 
- 2. WARD BOUNDARY 
- 3. RIVER 

Annex-II




WARD WISE BOUNDARY OF RUDANA GRAM PANCHAYAT.



north

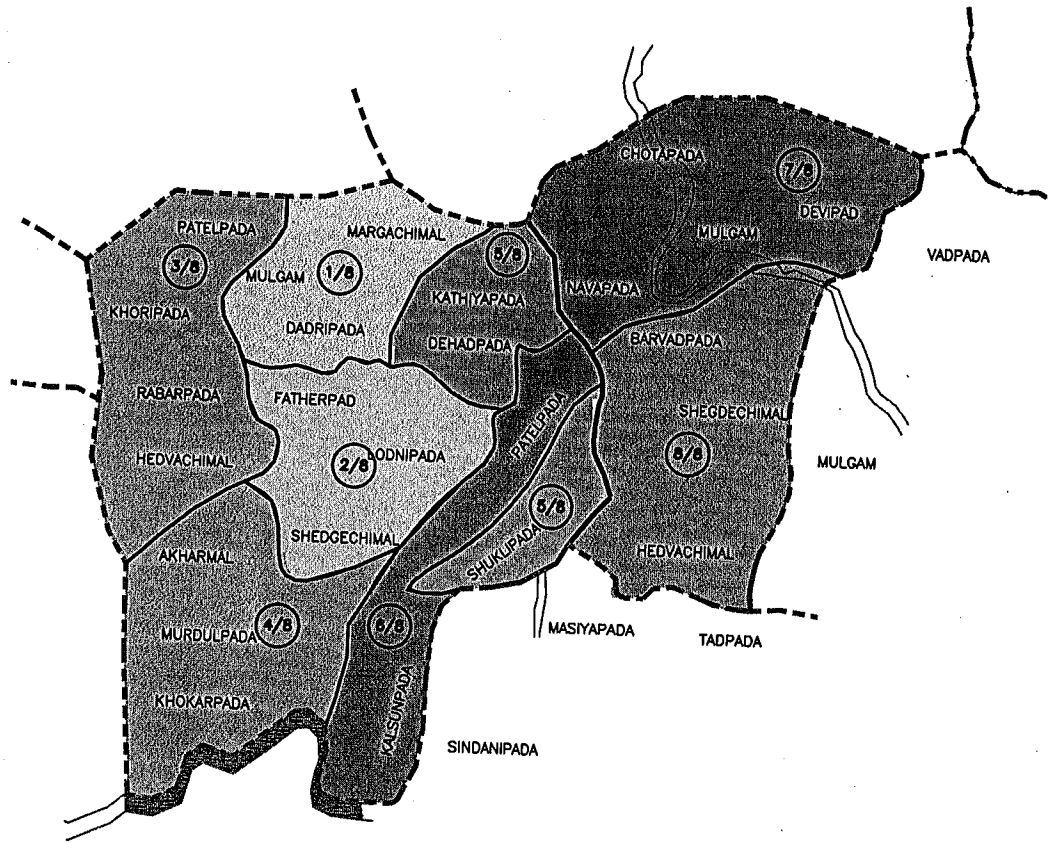


LEGEND & COLOUR CODE

- 1. PANCHAYAT BOUNDARY 
- 2. WARD BOUNDARY 
- 3. RIVER 

Annex-II




WARD WISE BOUNDARY OF MANDONI GRAM PANCHAYAT.



north



LEGEND & COLOUR CODE

- 1. PANCHAYAT BOUNDARY 
- 2. WARD BOUNDARY 
- 3. RIVER 

Annex-II

WARD WISE BOUNDARY OF SINDONI GRAM PANCHAYAT.



north



LEGEND & COLOUR CODE

- 1. PANCHAYAT BOUNDARY
- 2. WARD BOUNDARY
- 3. RIVER